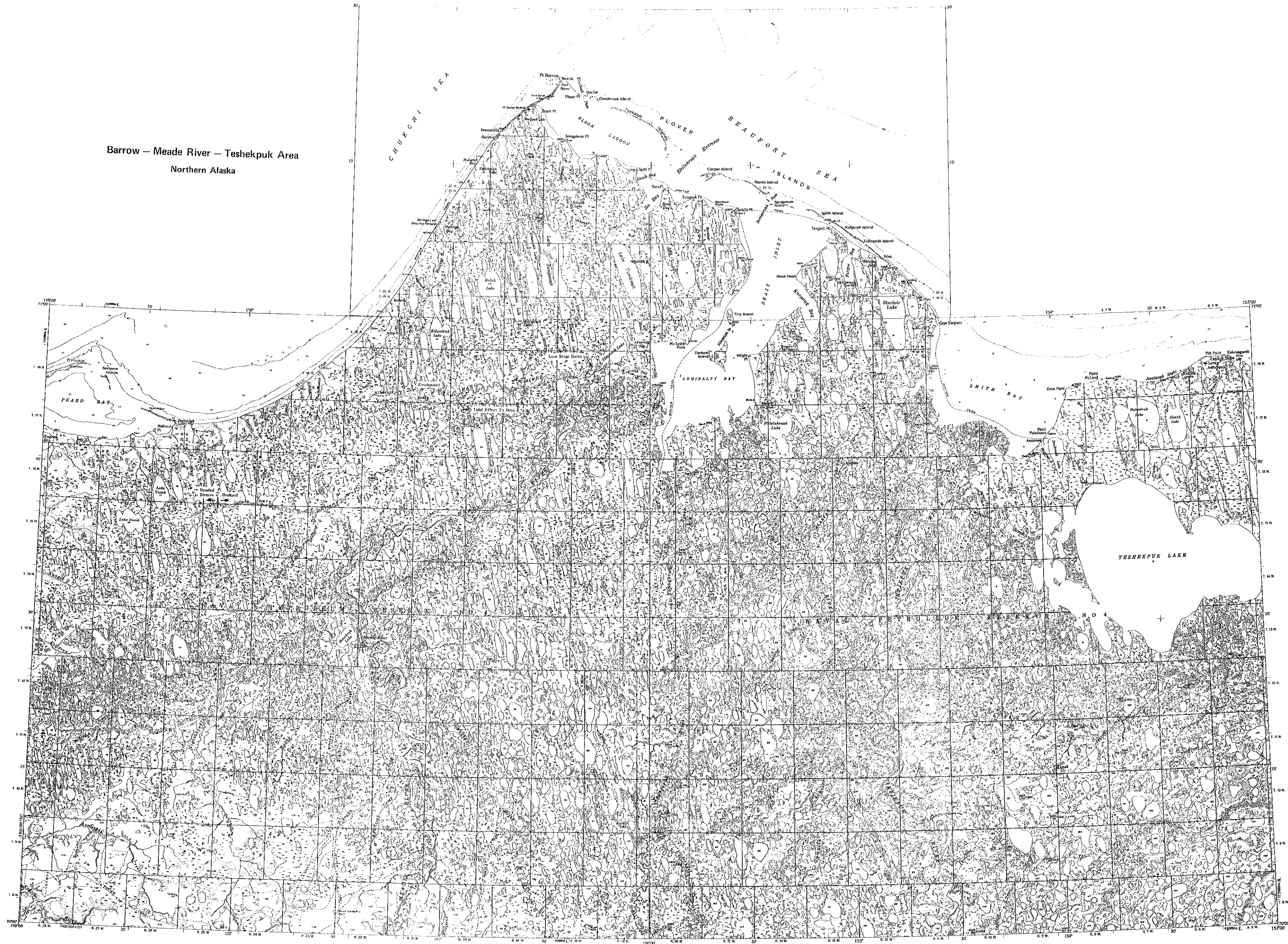
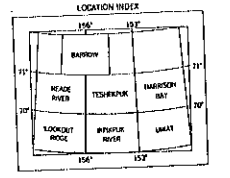
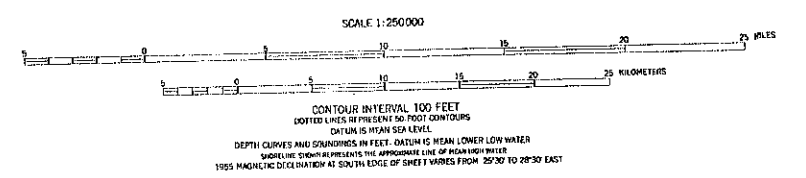


Barrow — Meade River — Teshekpuk Area  
Northern Alaska



MAPPED, EDITED, AND PUBLISHED BY THE GEOLOGICAL SURVEY  
CONTROL BY USGCS AND USGS  
CONTOUR INTERVAL 100 FEET  
VERTICAL DATUM: MEAN SEA LEVEL  
HORIZONTAL DATUM: NAD 83  
SOURCE: 1:50,000 TOPOGRAPHIC MAPS  
UNIVERSITY OF ALASKA, FAIRBANKS, ALASKA  
LARGE SCALE TOPOGRAPHIC MAPS  
LARGE SCALE TOPOGRAPHIC MAPS  
LARGE SCALE TOPOGRAPHIC MAPS



ROAD CLASSIFICATION  
UNCLASSIFIED

Figure 161