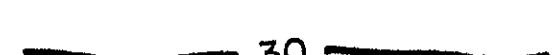




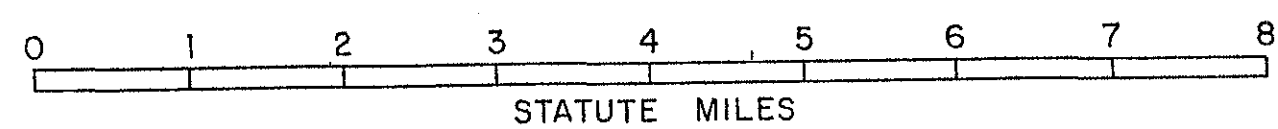


- LEGEND -

-  LINE SHOWING THICKNESS OF HOLOCENE SEDIMENTS IN FEET
-  CROSS SECTION LOCATION
-  H.L.A. 1982 BORING
-  NORTEC 1983 BORING
-  U.S.G.S. 1979 BORING

NOTE: CONTOUR INTERVAL 10 FEET



ISOPACH MAP OF HOLOCENE SEDIMENTS		
EXXON COMPANY, U.S.A.		
NORTHERN TECHNICAL SERVICES, INC.		
DRAWN BY: AWB	DATE: MAR '84	FIGURE 2
CHECKED BY: WDP	SCALE: AS SHOWN	