

ADF&G MULTI-ASSESSMENT FORM
1991 GENERAL ENTRY CHECKLIST

08/14/91

OK



STREAM#: 2414010300
SEGMENT: KC904

PAGE 26

DATE PRINTED: 08/14/91

LOCATION: KOYUKTOLIK BAY (DOGFISH BAY), HEAD

SURVEY TYPE: 89 AFHS - BS

METHOD: GROUND FOOT

DATE: 07/21/89

TEAM RECORDER: HILL

START TIME: 1335

OBSERVERS: GLENN

END TIME: 1410

TIDES:

AGENCY: FG

OG/HAB DISCREPANCIES:

PHOTOS TAKEN: Y

STATION: 2414010300

ROLL#: 89DDH007H

FRAME: 31

VIDEO TAKEN: N

TAPE#:

START:

END:

SAMPLES TAKEN: N

SAMPLE NUMBERS:

OIL IN STREAM BED: N

OVERALL OIL IMPACT: VL

OIL ON BEACH BY MOUTH: N

WAVE EXPOSURE: LOW

SHORELINE TYPE: BEACH

SUBSTRATE TYPE: BEDROCK

BOULDER Y

COBBLE Y

VEGETAT

GRAVEL

SAND Y

MUD/SILT Y

GRANULE

ANADROMOUS FISH PRESENT:

SPECIES:

COUNT:

ADF&G MULTI-ASSESSMENT FORM
1991 OILING ENTRY CHECKLIST

OK

PAGE 29

DATE PRINTED: 08/14/91

STREAM# : 2414010300
SEGMENT#: KC904

SURVEY TYPE : 89 AFHS - BS
DATE: 07/21/89
TIMES: 1335 - 1410

LOCATION: KOYUKTOLIK BAY (DOGFISH
BAY), HEAD
TEAM RECORDER: HILL

-- OILING EXTENT --

SITE#	SITE TYPE	DEPTH (cm)	LENGTH (m)	WIDTH (m)	AREA (m)	%	THICK (cm)	PEN (cm)	OIL TYPE CODES
1									NONE

COMMENTS:

FOOT SURVEYED ABOUT 1/2 MILE OF BEACH ON EITHER SIDE OF THE STREAM MOUTH. NO OIL OBSERVED. OIL SAMPLE TAKEN ON 8/5/89 -- OIL FOUND ON NORTH SHORE OF THE NARROWS (AT LAT. 59 14 48; LONG. 151 52 20). SEE 8/5/89 SURVEY. THE OIL LOCATED WAS MORE THAN A MILE DISTANCE FROM THE MOUTH OF STREAM #10300. VECO CREWS MONITORED DOGFISH BAY FOR OIL, INFORMATION CONCERNING QUANTITY HAS BEEN INACCESSIBLE. 10 JUVENILE AND 5 ADULT EAGLES AT MOUTH OF CREEK. AERIAL OBSERVATION OF 200 CHUM, GROUND OBSERVATION OF 25 CHUM.

1989-AFHS

Site 1-5

Dogfish Bay-EAST Stream

ASC NUMBER: 241-40-10300 SEGMENT NUMBER: CS-904

YR CATALOGED:

LOCATION: Kayaktoilik (Dogfish) Bay

LATITUDE: 59 14 23

LONGITUDE: 151 48 36

LEGAL: S 115 15W 9

TEAM NAME:

KODIAK K-UNIT:

LOCAL STREAM #:

US QUADRANGLE: Seldovia A-5

SHORELINE TYPE: Beach

ALL SEGMENTS:

WAVE EXPOSURE: low

ASC NUMBER:

SURVEY TYPE: BS
METHOD: Ground

DATE: 7/21/89
START TIME: 1335
STOP TIME: 1410

TEAM RECORDER: Doug Hill
OBSERVERS: Lee Glenn

AGENCY(IES): ADF46

PHOTOS TAKEN? Y
Roll #: 89DDH07 Frames: 31
VIDEO TAKEN? N Tape Number:
Counter Start:

SAMPLES TAKEN? * See comments section

SAMPLE I.D. NUMBERS: 1. 2. 3.
4. 5. 6.

	LENGTH m	WIDTH m	M2	%	THICK cm	PEN cm	OIL TYPE
SITE 1							NONE
SITE 2							
SITE 3							
SITE 4							
SITE 5							

OVERALL OIL IMPACT: VL

OIL IN STREAM CHANNEL? SUBSTRATE

Bedrock	Granule ✓
Boulder	Sand ✓
Cobble	Silt
Pebble ✓	Veget.

OIL ON BEACH WITHIN 50M OF STREAM MOUTH? Aerial Ground

SPECIES	Chum	Chum	Chum		
COUNT	200	25	225		

COMMENTS: Oil sample taken on 3/5/89. Oil found on North shore of the narrows (at Lat. 59 14 48; Long 151 52 20) See 8's '89 survey. The oil located was more than a mile distant from the mouth of Stream # 10300. Foot surveyed about 1/2 mile on each or either side of the stream mouth. --- No oil observed.

-Velo crews monitored Dogfish Bay for oil information concerning quantity has been inaccessible.

-10 juvenile and 5 adult eagles a month of creek.

ACE 10459293 #15

FISH HABITAT ASSESSMENT FORM

EASTERN MOST

Dogfish Bay (Eastern most stream)

1 REGION:

2 PWS

3 KP, CS

8 OBSERVER(S) Doug Hill, Lee Glenn

6 SITE NO. 1-5

7 AERIAL PHOTO NO. 31

9 CAT NO. 10300

241-40

10 STREAM NAME

10 LAT

59. 14. 23

11 LONG

151. 48. 36

12 DATE 7/21/89

13 TIME 1335

14 TIDE:

Low slack Flood High slack Ebb

15 CATALOGED ANADROMOUS STREAM? N

16 ANAD. FISH FOUND? N

17 OIL FOUND IN STREAM? Y N

18 OIL FOUND NEAR STREAM (1 MI.)? Y N

19 OIL SAMPLES TAKEN? Y N

20 ID NOS.

21 35 mm PICTURES TAKEN? Y N

22 ROLL NO(S) 89-DOH-031⁰⁷

23 EXPOSURE NO.

24 DESCRIPTION

31

Aerial-mouth and intertidal

25 VIDEO FOOTAGE TAKEN? Y N

26 CASSETTE NO(S).

27 DESCRIPTION:

ANADROMOUS FISH OBSERVATIONS

	PINK	CHUM	RED	KING	COHO	DOLLY		
28 Aerial		200						
29 Ground		25						

30 COMMENTS: Chum observed milling in intertidal pool

Site 1/5

OIL OBSERVATIONS

EXTENT OF OIL:

	WITHIN STREAM	OUTSIDE STREAM
31 SURFACE COVERAGE		
32 SURFACE THICKNESS		
33 PENETRATION		

34 OIL DISTRIBUTION DIAGRAM (SHOW SAMPLING SITES)

35 PREDOMINANT SUBSTRATE TYPE:

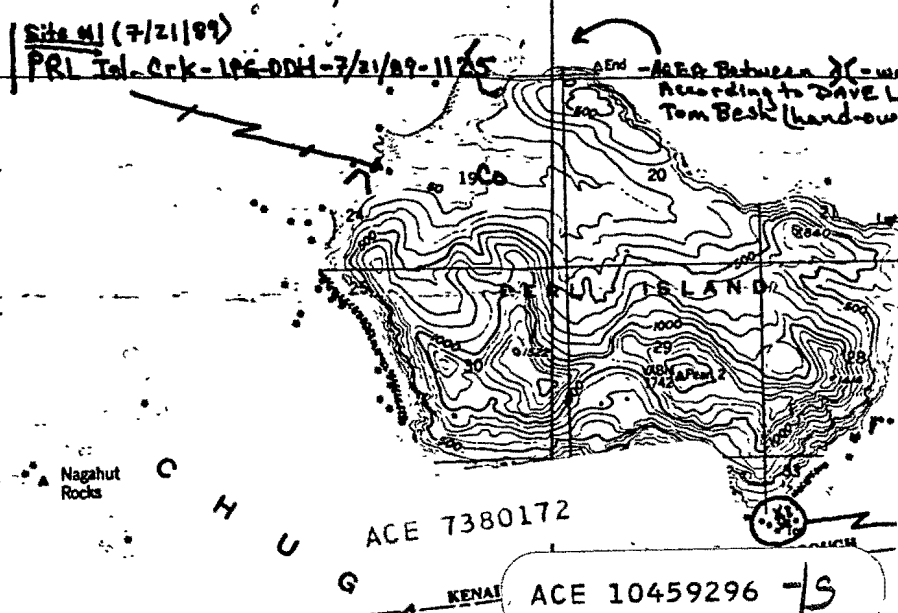
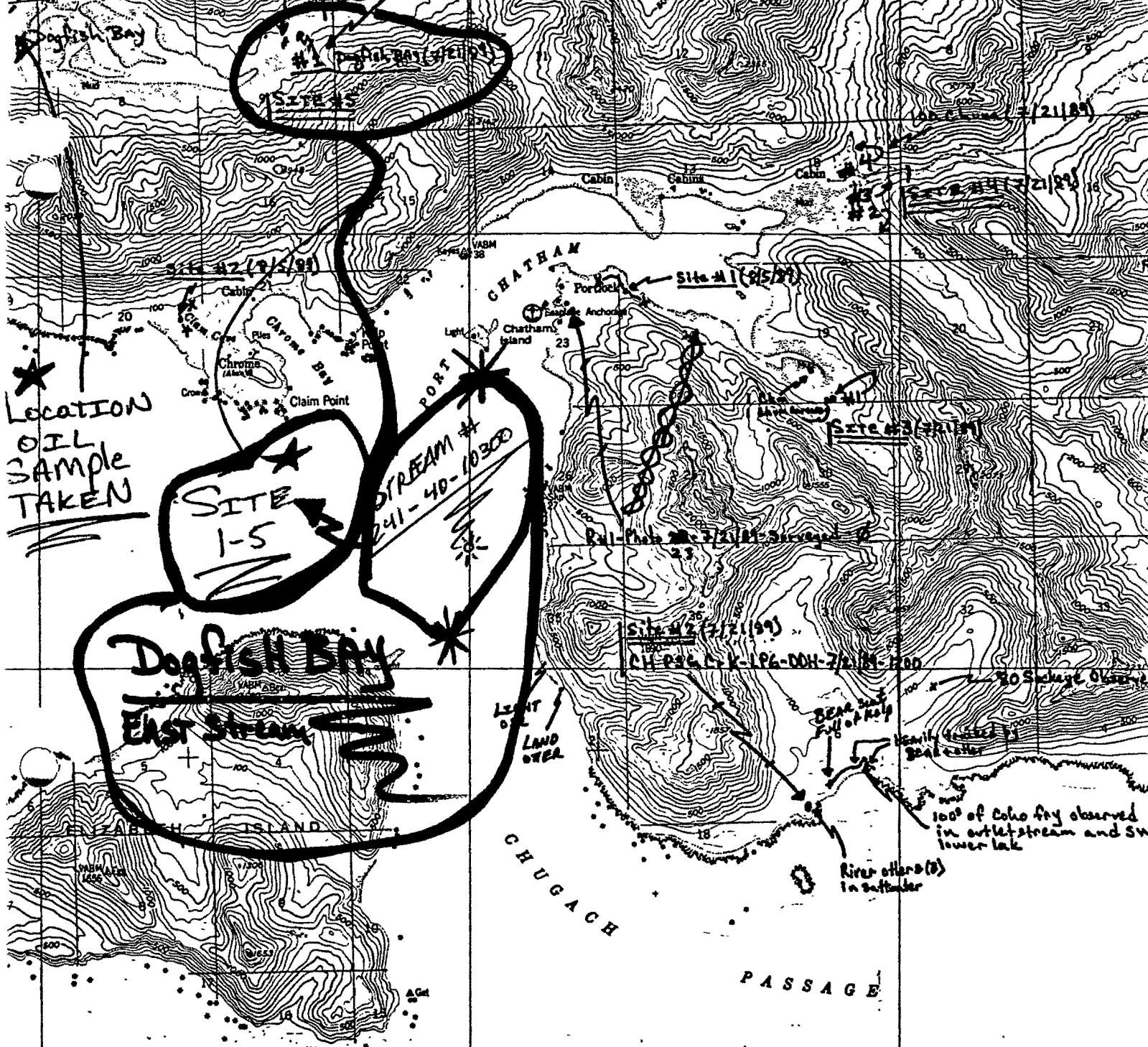
- 1. Bedrock
- 2. Boulder
- 3. Cobble
- 4. Gravel
- 5. Sand
- 6. Mud
- 7. Other

NOTE: MORE than a mile from this stream

NOTE:

8/5/89 oil found on North Shore of Dogfish Bay Narrows - very light splotches of oil (1/2" x 1/2" to 1" x 3" patches). Along mid-tide line - 1-3 mm thickness

36 COMMENTS: Foot Survey 1/2 mile on either side of creek mouth (Beach)



1989-AFHS

Site 1-5

Dogfish Bay-EAST Stream

ASC NUMBER: 241-40-10300 SEGMENT NUMBER: CS-904

YR CATALOGED:

LOCATION: Kayuktolik (Dogfish) Bay

LATITUDE: 59 14 23

TEAM NAME:

LONGITUDE: 151 48 36

KODIAK K-UNIT: .

LOCAL STREAM #:

LEGAL: S 11S 15W 9

USGS QUADRANGLE: Seldovia A-5

SHORELINE TYPE: Beach

ALL SEGMENTS:

WAVE EXPOSURE: Low

ASC NUMBER:

TEAM RECORDER: Doug Hill

SURVEY TYPE: BS
METHOD: Ground

OBSERVERS: Lee Glenn

DATE: 7/21/89

AGENCY (IES): ADFUG

START TIME: 1335

PHOTOS TAKEN?
Roll #: 89DDH07 Frames: 31

STOP TIME: 1410

VIDEO TAKEN? Tape Number:

Counter Start:

SAMPLES TAKEN? See comments section

SAMPLE I.D. NUMBERS: 1. 2. 3.
4. 5. 6.

	LENGTH m	WIDTH m	M2	%	THICK cm	PEN cm	OIL TYPE
SITE 1							
SITE 2							
SITE 3							
SITE 4							
SITE 5							

OVERALL OIL IMPACT: VL

OIL IN STREAM CHANNEL?
SUBSTRATE

OIL ON BEACH WITHIN 50M OF STREAM MOUTH?

Bedrock <input checked="" type="checkbox"/>	Granule <input checked="" type="checkbox"/>
Boulder <input checked="" type="checkbox"/>	Sand <input checked="" type="checkbox"/>
Cobble <input checked="" type="checkbox"/>	Silt <input checked="" type="checkbox"/>
Pebble <input checked="" type="checkbox"/>	Veget. <input checked="" type="checkbox"/>

SPECIES	Aerial Ground				
	Chum	Chum			
COUNT	200	25			

COMMENTS: Oil sample taken on 8/5/89. Oil found on North shore of the narrows (at lat. \rightarrow 59 14 48; Long \rightarrow 151 52 20) see 8/5/89 survey. The oil located was more than a mile distant from the mouth of stream # 10300

Foot surveyed about 1/2 mile of beach on either side of the stream mouth
--- No oil observed.

- VECO crews monitored Dogfish Bay for oil information concerning quantity has been inaccessible.

- 10 juvenile and 5 adult eagles a mouth of creek.

ACE 10459297 +15

FISH HABITAT ASSESSMENT FORM

EASTERN MOST

Dogfish Bay (Eastern most stream)

1 REGION: 2 PWS 3 KP, CI 4 OBSERVER(S) Doug Hilly Lee Glenn

5 SITE NO. 1-5 6 AERIAL PHOTO NO. 31 7 CAT NO. 241-40 10300

8 STREAM NAME 9 LAT 59.14.23 11 LONG 151.48.36 20

12 DATE 7/21/89 13 TIME 1335 14 TIDE: Low slack Flood High slack Ebb

15 CATALOGED ANADROMOUS STREAM? N 16 ANAD. FISH FOUND? N

17 OIL FOUND IN STREAM? Y N 18 OIL FOUND NEAR STREAM (1 MI.)? Y N

19 OIL SAMPLES TAKEN? Y N 20 ID NOS.

21 35 mm PICTURES TAKEN? Y N 22 ROLL NO(S) 89-DOH-031 07

23 EXPOSURE NO.	24 DESCRIPTION
31	Aerial-mouth and intertidal

25 VIDEO FOOTAGE TAKEN? Y N 26 CASSETTE NO(S).

27 DESCRIPTION:

ACE 10459298

ACE 7380170

ANADROMOUS FISH OBSERVATIONS

	PINK	CHUM	RED	KING	COHO	DOLLY		
28 Aerial		200						
29 Ground		25						

30 COMMENTS: Chum observed milling in intertidal pool

OIL OBSERVATIONS

Site 1/5

EXTENT OF OIL:

	WITHIN STREAM	OUTSIDE STREAM
31 SURFACE COVERAGE		
32 SURFACE THICKNESS		
33 PENETRATION		

34 OIL DISTRIBUTION DIAGRAM (SHOW SAMPLING SITES)

35 **PREDOMINANT SUBSTRATE TYPE:**

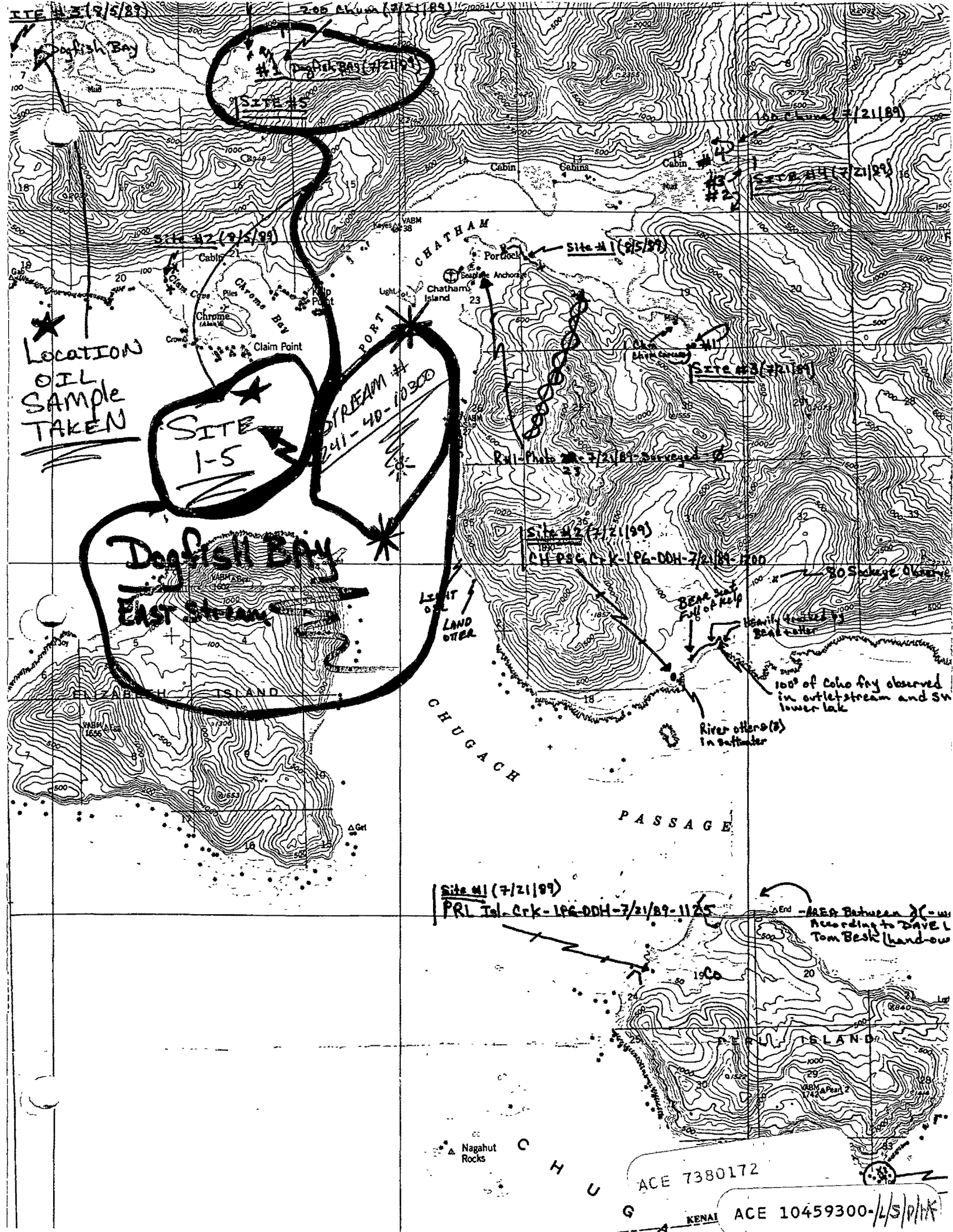
1. Bedrock
2. Boulder
3. Cobble
4. Gravel
5. Sand
6. Mud
7. Other

NOTE: MORE than a mile from this stream

NOTE:

8/5/89. oil found on North shore of Dogfish Bay Narrows - very light splotches of oil (1/2" x 1/2" to 1" x 3" patches). Along mid-tide line - 1-3 mm thickness

36 COMMENTS: Foot Survey 1/2 mile on either side of creek mouth/Beach



ITE #1 (7/5/87)

Site #5 (7/21/89)

Site #2 (7/5/89)

Site #1 (7/5/89)

Site #4 (7/21/89)

Site #3 (7/21/89)

Site #3 (7/21/89)

Site #2 (7/21/89)

CHUGACH CRK - 196-DDH-7/21/89-1700

★
LOCATION
OIL
SAMPLE
TAKEN

★
SITE
1-5

★
STREAM #4
241 - 40 - 10300

Dogfish Bay
East Stream

BEAR seen full of fish
Heavily forested by BEAR catch
100° of Coho fry observed in outlet stream and SW lower lake

River offers (?) in outlet

Site #1 (7/21/89)
PRL Isl. Crk - 196-DDH-7/21/89-1125

End - AREA Between X - was According to DAVE L Tom Besh (hand-over)

ACE 7380172

ACE 10459300 - L/S/P/K