

ADF&G MULTI-ASSESSMENT FORM
1991 GENERAL ENTRY CHECKLIST

DDA
10/2/91

OK



STREAM#: 2324010280
SEGMENT: TA504

PAGE 57

DATE PRINTED: 08/19/91

LOCATION: AIALIK BAY, WEST SHORE, QUICKSAND COVE

SURVEY TYPE: 89 AFHS - AS

METHOD: AERIAL

DATE: 09/04/89

TEAM RECORDER: HILL

START TIME: 1710
END TIME:

OBSERVERS: GLENN RANDALL

TIDES:
OG/HAB DISCREPANCIES:

AGENCY: FG

PHOTOS TAKEN: Y

STATION: 2324010280

ROLL#: 89DDH039H
FRAME: 01-03

VIDEO TAKEN: Y
START: 1012

TAPE#: 89LPG019H
END: 1040

SAMPLES TAKEN: N

SAMPLE NUMBERS:

OIL IN STREAM BED: N/A

OVERALL OIL IMPACT: N/A

OIL ON BEACH BY MOUTH: N/A

WAVE EXPOSURE: HIGH

SHORELINE TYPE: BEACH

SUBSTRATE TYPE: BEDROCK

BOULDER

COBBLE

VEGETAT

GRAVEL

SAND Y

MUD/SILT Y

GRANULE

ANADROMOUS FISH PRESENT: Y

SPECIES: PINK SALMON
EAGLES

COUNT: 1000
15

ADF&G MULTI-ASSESSMENT FORM
1991 OILING ENTRY CHECKLIST

ok

PAGE 69

DATE PRINTED: 08/19/91

STREAM# : 2324010280
SEGMENT#: TA504

SURVEY TYPE : 89 AFHS - AS
DATE: 09/04/89
TIMES: 1710 -

LOCATION: AIALIK BAY, WEST SHORE,
QUICKSAND COVE
TEAM RECORDER: HILL

-- OILING EXTENT --

SITE#	SITE TYPE	DEPTH (cm)	LENGTH (m)	WIDTH (m)	AREA (m)	%	THICK (cm)	PEN (cm)	OIL TYPE CODES
1									N/A

COMMENTS:

SITE 14-11. OBSERVED 15 EAGLES IN VICINITY OF SPAWNING AREA.

oiling not determined.



Site 14-11

ASC NUMBER: 232-40-10280 SEGMENT NUMBER: YR CATALOGED:

LOCATION: Alalik Bay, East shore

TEAM NAME: LATITUDE: 59 57 0

PIAK K-UNIT: LOCAL STREAM #: LONGITUDE: 149 40 50

10'S QUADRANGLE: Blyting Sound LEGAL: S 3 S 2 W 6

SHORELINE TYPE: Beach ALL SEGMENTS:

WAVE EXPOSURE: H

ASC NUMBER: TEAM RECORDER: Guy Hill

SURVEY TYPE: AS *Aerial* OBSERVERS: Lee Glenn, Rick Randall

METHOD: Helo

DATE: 9/4/89 AGENCY(IES): ADFG

START TIME: 1710 PHOTOS TAKEN? y

TOP TIME: Roll #: 89DDH0394 Frames: 1, 2, 3

VIDEO TAKEN? y Tape Number: 892AG0194 V

Counter Start: 1012 → 1040

SAMPLES TAKEN? N

SAMPLE I.D. NUMBERS: 1. 2. 3.

 4. 5. 6.

	LENGTH m	WIDTH m	M2	%	THICK cm	PEN cm	OIL TYPE
SITE 1							N/A
SITE 2							
SITE 3							
SITE 4							
SITE 5							

OVERALL OIL IMPACT: N/A

OIL IN STREAM CHANNEL? N/A

OIL ON BEACH WITHIN 50M OF STREAM MOUTH? N/A

SUBSTRATE

Bedrock	Granule
Boulder	Sand ✓
Cobble	Silt ✓
Pebble	Veget.

SPECIES	Count			
Pink	1000	Eagles	15	
COUNT				

COMMENTS: 15 eagles in vicinity of spawning area.

FISH HABITAT ASSESSMENT FORM

Aialik Bay - EAST Shore

1 REGION: 2 PWS XP, CI XP 3 OBSERVER(S) Doug Hill, Rick Randall, Lee G.

4 SITE NO. 14-11 5 AERIAL PHOTO NO. 423 6 CAT NO. 232-40-10280
NC

7 STREAM NAME Quicksand Cove 8 LAT 59° 47' 15" 9 LONG 149° 47' 24"

10 DATE 9/4/89 11 TIME 1710 12 TIDE: Low slack Flood High slack Ebb

13 CATALOGED ANADROMOUS STREAM? Y N 14 ANAD. FISH FOUND? Y N

15 OIL FOUND IN STREAM? Y N 16 OIL FOUND NEAR STREAM (1 MI.)? Y N

17 OIL SAMPLES TAKEN? Y N 18 ID NOS. _____

19 35 MM PICTURES TAKEN? Y N 20 ROLL NO(S) 89-004-039-H

21 EXPOSURE NO. 22 DESCRIPTION
4, 2, 3 Aerials of Anadromous Stream site 14-11

23 VIDEO FOOTAGE TAKEN? Y N 24 CASSETTE NO(S) 89-LP6-019-H-Video

25 DESCRIPTION: 1012 → 1040 Aerial of Stream

ANADROMOUS FISH OBSERVATIONS

	PINK	CHUM	RED	KING	COHO	DOLLY		
28 Aerial	1000+							
29 Ground								

30 COMMENTS: Aerial Survey only

OIL OBSERVATIONS


EXTENT OF OIL:

	WITHIN STREAM	OUTSIDE STREAM
31 SURFACE COVERAGE	None Observed	
32 SURFACE THICKNESS		
33 PENETRATION		

34 14-11
PREDOMINANT SUBSTRATE TYPE:

1. Bedrock
2. Boulder
3. Cobble
4. Gravel
5. Sand
6. Mud
7. Other

OIL DISTRIBUTION DIAGRAM (SHOW SAMPLING SITES)



35 COMMENTS:

-15 EAGLES Counted in vicinity of Spawning Area

ACE 7380481

ACE 10459256

Blyting Sound D-8



A
I
A
L
I
K
B
A
Y

780

804

858

882

888

924

774

918

954

984

HOLGATE

ARM

Quicksand Cove

McMillan Cove

SITE 19-11

ACE 10459257 -15

ACE 7380482

Site 14-11

ASC NUMBER: 232-40-10280 SEGMENT NUMBER: YR CATALOGED:

LOCATION: Atalik Bay, East shore LATITUDE: 59 57 0

TAM NAME: LONGITUDE: 149 40 50

IAK K-UNIT: LOCAL STREAM #: LEGAL: S 3 S 2 W 6

BUGS QUADRANGLE: Blyting Sound ALL SEGMENTS:

SHORELINE TYPE: Beach

WAVE EXPOSURE: H

ASC NUMBER: TEAM RECORDER: *Boy Hill*

SURVEY TYPE: AS OBSERVERS: *Lee Glenn, Rick Randall*

METHOD: *Helo*

DATE: 9/4/89 AGENCY (IES): *ADF+G*

START TIME: 1710 PHOTOS TAKEN? *Y*

STOP TIME: Roll #: *89DDH039H* Frames: *1, 2, 3*

VIDEO TAKEN? *Y* Tape Number: *89L2G019H V*

Counter Start: *1012 → 1040*

SAMPLES TAKEN? *N*

SAMPLE I.D. NUMBERS: 1. 2. 3.

 4. 5. 6.

DATA
10/7/91

	LENGTH m	WIDTH m	M2	%	THICK cm	PEN cm	OIL TYPE
SITE 1							
SITE 2							
SITE 3							
SITE 4							
SITE 5							

OVERALL OIL IMPACT: *N*

OIL IN STREAM CHANNEL? *N* OIL ON BEACH WITHIN 50M OF STREAM MOUTH? *N*

SUBSTRATE

Bedrock	Granule
Boulder	Sand ✓
Cobble	Silt ✓
Pebble	Veget.

SPECIES	<i>Pink</i>				
COUNT	<i>1000</i>				

COMMENTS: *15 eagles in vicinity of spawning area.*

FISH HABITAT ASSESSMENT FORM

Aialik Bay - EAST Shore

1 REGION: 2 PWS KP, CI XP 3 OBSERVER(S) Doug Hill, Rick Randall, Lee G

4 SITE NO. 14-11 5 AERIAL PHOTO NO. 1,2,3 6 CAT NO. 232-40-10280
NC

7 STREAM NAME Quicksand Cove 10 LAT 59° 47' 15" 11 LONG 149° 47' 24"

12 DATE 9/2/89 13 TIME 1710 14 TIDE: Low slack Flood High slack (Hdd)

15 CATALOGED ANADROMOUS STREAM? Y (N) 16 ANAD. FISH FOUND? (Y) N

17 OIL FOUND IN STREAM? Y (N) 18 OIL FOUND NEAR STREAM (1 MI.)? Y (N)

19 OIL SAMPLES TAKEN? Y (N) 20 ID NOS. _____

21 35 mm PICTURES TAKEN? (Y) N 22 ROLL NO(S) 89-004-039-H

23 EXPOSURE NO.	24 DESCRIPTION
<u>1,2,3</u>	<u>Aerials of Anadromous Stream site 14-11</u>

25 VIDEO FOOTAGE TAKEN? (Y) N 26 CASSETTE NO(S) 89-LPG-019-H-Video

27 DESCRIPTION: 1012 → 1040 Aerial of Stream

ACE 10459259

ACE 7380480

ANADROMOUS FISH OBSERVATIONS

	PINK	CHUM	RED	KING	COHO	DOLLY		
28 Aerial	1000+							
29 Ground								

30 COMMENTS: Aerial Survey Only


OIL OBSERVATIONS

EXTENT OF OIL:

	WITHIN STREAM	OUTSIDE STREAM
31 SURFACE COVERAGE		
32 SURFACE THICKNESS	None Observed	
33 PENETRATION	No Ground	Survey

34 14-11
PREDOMINANT SUBSTRATE TYPE:

1. Bedrock
2. Boulder
3. Cobble
4. Gravel
5. Sand
6. Mud
7. Other

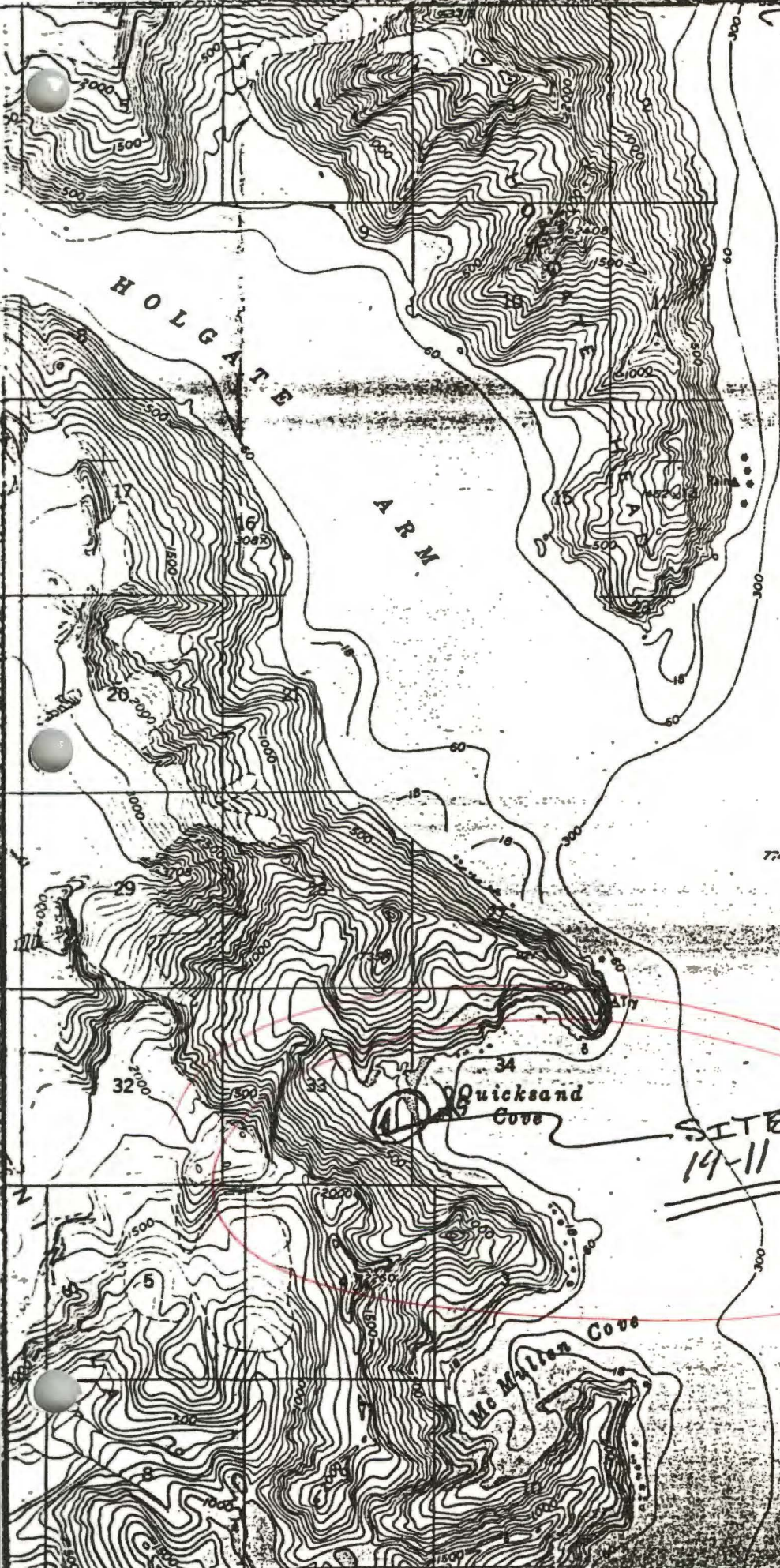


35 COMMENTS: -15 EAGLES Counted in vicinity of Spawning Area

ACE 7380481
ACE 10459260

Blyng Sound D-8

A
I
A
L
I
K
B
A
Y



ACE 10459261-45/P/K

ACE 7380482