

ADF&G MULTI-ASSESSMENT FORM
1991 GENERAL ENTRY CHECKLIST

DDH
10/4/91

OK



STREAM#: 2324010250
SEGMENT: TA503

DATE PRINTED: 08/19/91

PAGE 55

LOCATION: AIALIK BAY, HOLGATE ARM, NORTH SHORE

SURVEY TYPE: 89 AFHS - AS

METHOD: AERIAL

DATE: 09/04/89

TEAM RECORDER: HILL

START TIME: 1725
END TIME:

OBSERVERS: RANDALL GLENN

TIDES:
OG/HAB DISCREPANCIES:

AGENCY: FG

PHOTOS TAKEN: Y

STATION: 2324010250

ROLL#: 89DDH039H

FRAME: 05-06 AND 08

VIDEO TAKEN: N
START:

TAPE#:
END:

SAMPLES TAKEN: N

SAMPLE NUMBERS:

OVERALL OIL IMPACT: N/A

OIL IN STREAM BED: N/A

OIL ON BEACH BY MOUTH: N/A

WAVE EXPOSURE: HIGH

SHORELINE TYPE: BEACH

SUBSTRATE TYPE: BEDROCK

BOULDER

COBBLE Y

VEGETAT

GRAVEL Y

SAND

MUD/SILT

GRANULE Y

ANADROMOUS FISH PRESENT: Y

SPECIES: PINK SALMON

COUNT:

20

ADF&G MULTI-ASSESSMENT FORM
1991 OILING ENTRY CHECKLIST

OK

PAGE 67

DATE PRINTED: 08/19/91

STREAM# : 2324010250
SEGMENT#: TA503

SURVEY TYPE : 89 AFHS - AS
DATE: 09/04/89
TIMES: 1725 -

LOCATION: AIALIK BAY, HOLGATE ARM,
NORTH SHORE
TEAM RECORDER: HILL

-- OILING EXTENT --

SITE#	SITE TYPE	DEPTH (cm)	LENGTH (m)	WIDTH (m)	AREA (m)	%	THICK (cm)	PEN (cm)	OIL TYPE CODES
1									N/A

COMMENTS:

SITE 14-13. *Oiling not determined.*



Site 14-13

SC NUMBER: 232-40-10250 SEGMENT NUMBER: YR CATALOGED:
 LOCATION: Aialik Bay, Holgate Army N. shore
 DAM NAME: LATITUDE: 59/50/05
 K-UNIT: LOCAL STREAM #: LONGITUDE: 149 46 07
 QUADRANGLE: Blyng Sound D-8 LEGAL: S 4S 3W15
 SHORELINE TYPE: Beach ALL SEGMENTS:
 WAVE EXPOSURE: High

SC NUMBER: TEAM RECORDER: Doug Hill
 SURVEY TYPE: AS OBSERVERS: Rick Randall, Lee Glenn
 METHOD: Helo Aerial
 DATE: 9/4/89
 START TIME: 1725
 STOP TIME: AGENCY (IES): AOF#6
 PHOTOS TAKEN? Y
 Roll #: 8900H039.H Frames: 5, 6, 8
 VIDEO TAKEN? N Tape Number:
 Counter Start:

SAMPLES TAKEN? N
 SAMPLE I.D. NUMBERS: 1. 2. 3.
 4. 5. 6.

	LENGTH m	WIDTH m	H2	%	THICK cm	PEN cm	OIL TYPE
SITE 1							N/A
SITE 2							
SITE 3							
SITE 4							
SITE 5							

OVERALL OIL IMPACT: N/A
 OIL IN STREAM CHANNEL? N/A
 OIL ON BEACH WITHIN 50M OF STREAM MOUTH? N/A

SUBSTRATE

Bedrock	Granule ✓
Boulder	Sand
Cobble ✓	Silt
Pebble ✓	Veget.

SPECIES				
	Pinks			
COUNT	20			

REMARKS:

FISH HABITAT ASSESSMENT FORM

Aialik Bay - Holgate Arm N shore

1 REGION: 2 PWS KP, CI ~~AKAF~~ 3 OBSERVER(S) Don Hill, Lee Glenn

4 SITE NO. 14-13 5 AERIAL PHOTO NO. 5, 6, 8 6 CAT NO. ACE

7 STREAM NAME _____ 8 LAT 59° 50' 00" 9 LONG 149° 45' 99"

10 DATE 9/1/89 11 TIME 1425 12 TIDE: Low slack Flood High slack ebb

13 CATALOGED ANADROMOUS STREAM? Y N 14 ANAD. FISH FOUND? Y N

15 OIL FOUND IN STREAM? Y N 16 OIL FOUND NEAR STREAM (1 MI.)? Y N

17 OIL SAMPLES TAKEN? Y N 18 ID NOS. _____

19 35 MM PICTURES TAKEN? Y N 20 ROLL NO(S) 89-DOH-039-H

21 EXPOSURE NO. 5, 6, 8 22 DESCRIPTION Aerials of Site 14-13

23 VIDEO FOOTAGE TAKEN? Y N 24 CASSETTE NO(S) _____

25 DESCRIPTION: _____

ACE 10459235

ACE 7380486

ANADROMOUS FISH OBSERVATIONS

	PINK	CHUM	RED	KING	COHO	DOLLY		
28 Aerial	20							
29 Ground								

30 COMMENTS: Aerial Survey Only

OIL OBSERVATIONS

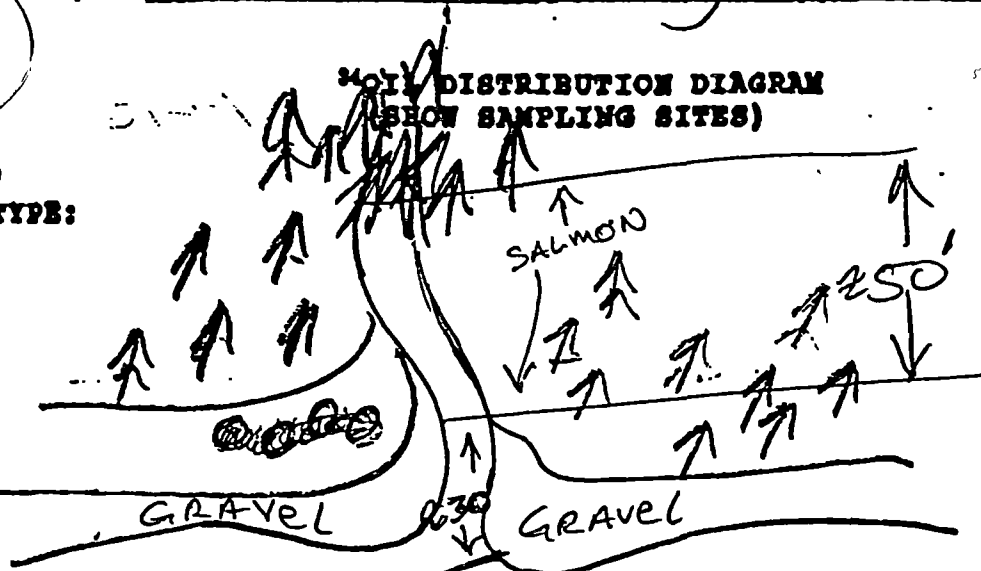
EXTENT OF OIL:

	WITHIN STREAM	OUTSIDE STREAM
31 SURFACE COVERAGE		
32 SURFACE THICKNESS	None Observed	
33 PENETRATION		
	No Ground Survey	

Site 14-13

34 PREDOMINANT SUBSTRATE TYPE:

- 1. Bedrock
- 2. Boulder
- 3. Cobble
- 4. Gravel
- 5. Sand
- 6. Mud
- 7. Other

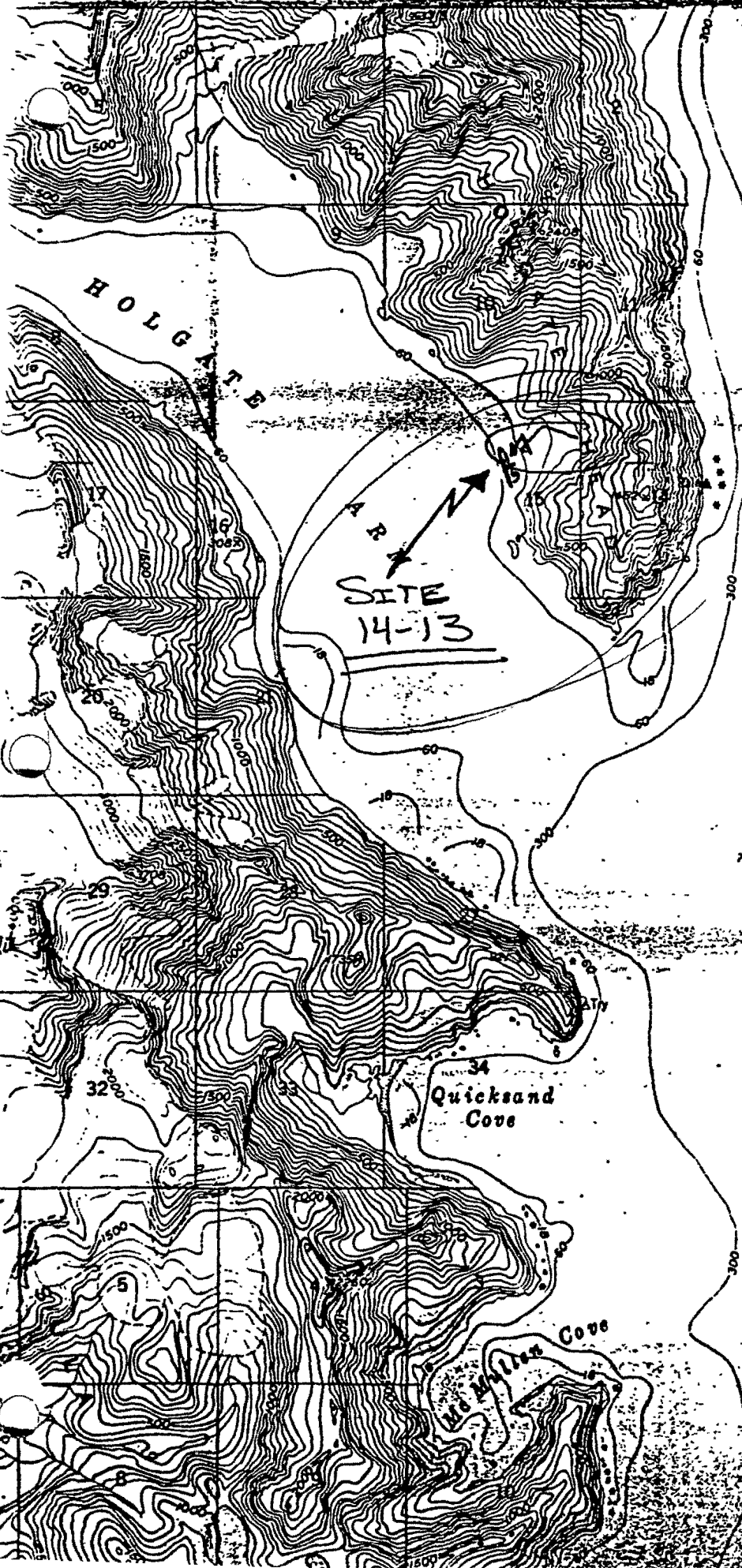


in Holgate ARM

35 COMMENTS: _____ ACE 10459236

ACE 7380487

Blythe Sound D 8



A
I
A
L
I
K
B
A
Y

SITE
14-13

34
Quicksand
Cove

The Miller Cove

ACE 7380488

ACE 10459237 -S

Site 14-13

ASC NUMBER: 232-40-10250 SEGMENT NUMBER: YR CATALOGED:
 LOCATION: Adak Bay, Holgate Army N. shore
 NAME: LATITUDE: 59/50/5
 NAME: LONGITUDE: 149 46 07
 NAME: LOCAL STREAM #: LEGAL: S 4S 3W 15
 USGS QUADRANGLE: Blyng Sound D-8
 SHORELINE TYPE: Beach ALL SEGMENTS:
 WAVE EXPOSURE: High

ASC NUMBER: TEAM RECORDER: Doug Hill
 SURVEY TYPE: AS OBSERVERS: Rick Randall, Lee Glenn
 METHOD: Helo AGENCY (IES): AOF+G
 DATE: 9/4/89 PHOTOS TAKEN? Y
 START TIME: 1725 Roll #: 8900H039M Frames: 5, 6, 8
 STOP TIME: VIDEO TAKEN? M Tape Number:
 Counter Start:

SAMPLES TAKEN? N
 SAMPLE I.D. NUMBERS: 1. 2. 3.
 4. 5. 6.

DDA
10/7/91

	LENGTH m	WIDTH m	M2	%	THICK cm	PEN cm	OIL TYPE
SITE 1							
SITE 2							
SITE 3							
SITE 4							
SITE 5							

OVERALL OIL IMPACT: N
 OIL IN STREAM CHANNEL? N
 OIL ON BEACH WITHIN 50M OF STREAM MOUTH? N

SUBSTRATE

Bedrock	Granule ✓
Boulder	Sand
Cobble ✓	Silt
Pebble ✓	Veget.

SPECIES	Pinks				
COUNT	20				

COMMENTS:

FISH HABITAT ASSESSMENT FORM

Aialik Bay - Holgate Arm N shore

1 REGION: 2 PWS KP, CI ~~KA~~ 3 OBSERVER(S) Don Hill, Lee Glenn

Rick RANDALL
232-40-20250

4 SITE NO. 14-13 5 AERIAL PHOTO NO. 5,6,8 6 CAT NO. AC

7 STREAM NAME _____ 8 LAT 59° 50' 00" 9 LONG 149° 45' 99"

10 DATE 9/6/89 11 TIME 1425 12 TIDE: Low slack Flood High slack Ebb

13 CATALOGED ANADROMOUS STREAM? Y N 14 ANAD. FISH FOUND? Y N

15 OIL FOUND IN STREAM? Y N 16 OIL FOUND NEAR STREAM (1 MI.)? Y N

17 OIL SAMPLES TAKEN? Y N 18 ID NOS. _____

19 35 mm PICTURES TAKEN? Y N 20 ROLL NO(S). 89-DOH-039-H

21 EXPOSURE NO.	22 DESCRIPTION
<u>5,6,8</u>	<u>Aerials of Site 14-13</u>
_____	_____
_____	_____
_____	_____
_____	_____
_____	_____
_____	_____

23 VIDEO FOOTAGE TAKEN? Y N 24 CASSETTE NO(S). _____

25 DESCRIPTION: _____

ACE 10459239

ACE 7380486

ANADROMOUS FISH OBSERVATIONS

	PINK	CHUM	RED	KING	COHO	DOLLY		
28 Aerial	20							
29 Ground								

30 COMMENTS: Aerial Survey Only

OIL OBSERVATIONS

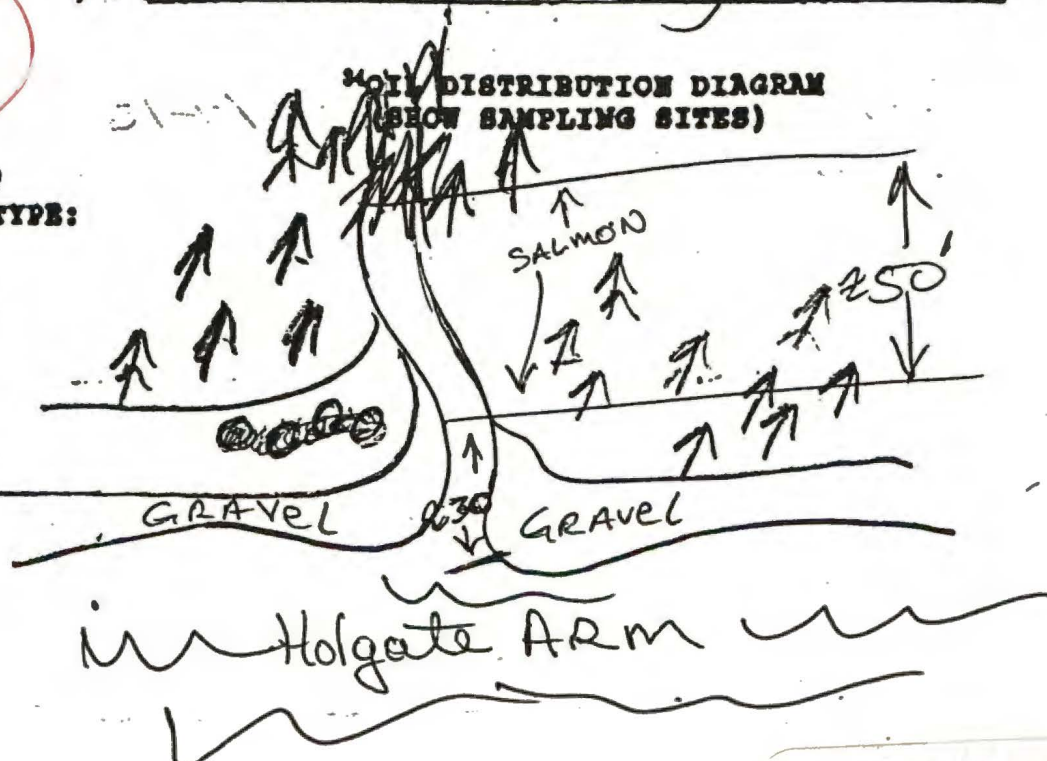
EXTENT OF OIL:

	WITHIN STREAM	OUTSIDE STREAM
31 SURFACE COVERAGE		
32 SURFACE THICKNESS	None Observed	
33 PENETRATION	No Ground Survey	

Site 14-13

34 PREDOMINANT SUBSTRATE TYPE:

- 1. Bedrock
- 2. Boulder
- 3. Cobble
- 4. Gravel
- 5. Sand
- 6. Mud
- 7. Other

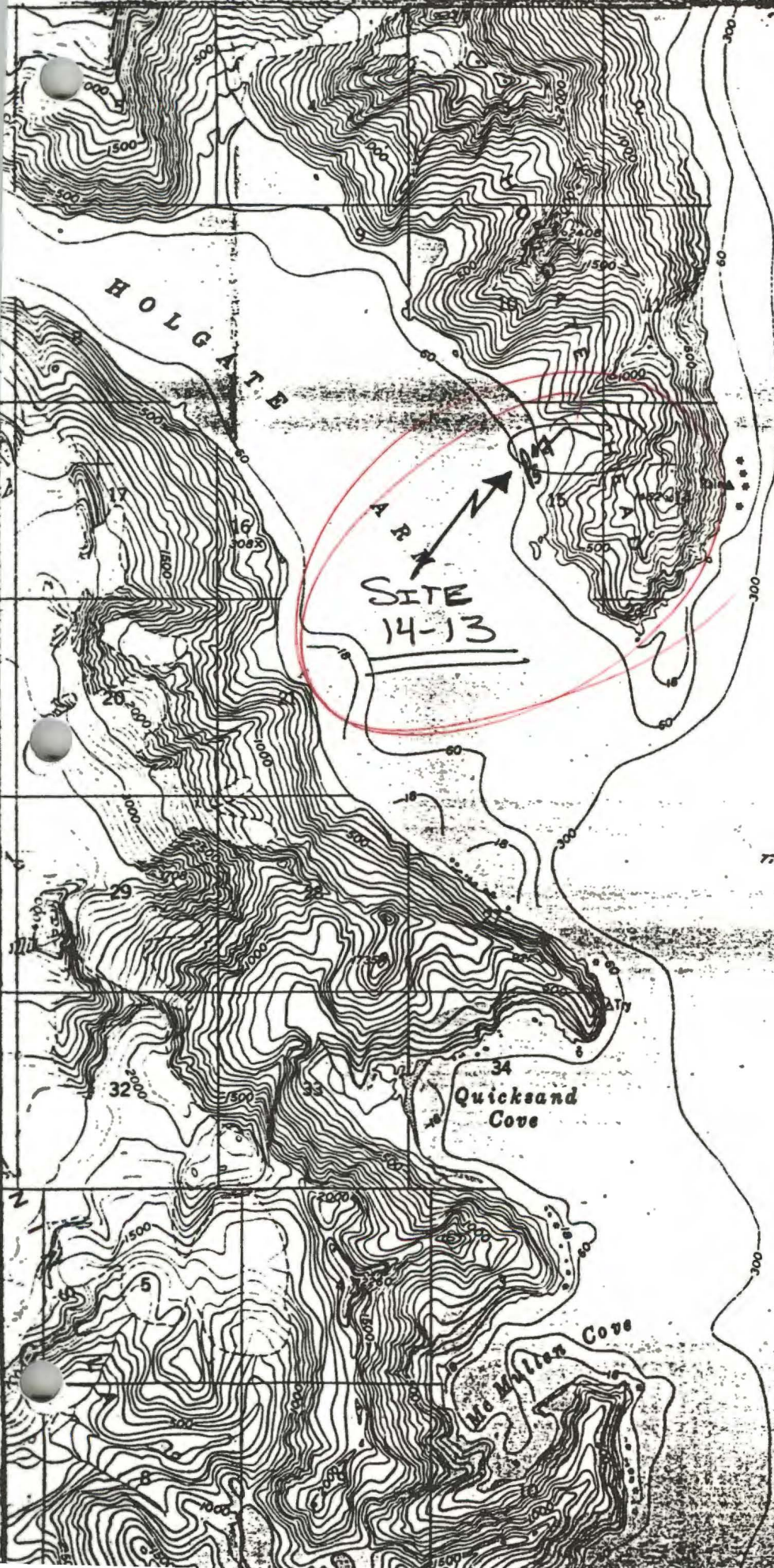


35 COMMENTS:

ACE 10459240

ACE T380487

Blythe Sound DE



A I A L I K B A Y

ACE 7380488

ACE 10459241-45/115