

ADF&G MULTI-ASSESSMENT FORM
1991 GENERAL ENTRY CHECKLIST

DDA
8/19/91

OK



STREAM#: 2324010182
SEGMENT: TA500

PAGE 54

DATE PRINTED: 08/19/91

LOCATION: AIALIK BAY, HEAD, NORTHEAST SHORE

SURVEY TYPE: 89 AFHS - AS

METHOD: AERIAL

DATE: 09/04/89

TEAM RECORDER: HILL

START TIME: 1730
END TIME:

OBSERVERS: GLENN

TIDES: *Ebb*
OG/HAB DISCREPANCIES:

AGENCY: FG

PHOTOS TAKEN: Y

STATION: 2324010182

ROLL#: 89DDH039H
FRAME: 09-10

VIDEO TAKEN: Y
START: 1050

TAPE#: 89LPG019H
END: 1075

SAMPLES TAKEN: N

SAMPLE NUMBERS:

OVERALL OIL IMPACT: *N/A*

OIL IN STREAM BED: *N/A*

OIL ON BEACH BY MOUTH: *N/A*

WAVE EXPOSURE: HIGH

SHORELINE TYPE: BEACH

SUBSTRATE TYPE: BEDROCK

BOULDER

COBBLE

VEGETAT

GRAVEL Y

SAND

MUD/SILT

GRANULE Y

ANADROMOUS FISH PRESENT: Y

SPECIES: PINK SALMON

COUNT: 200

ADF&G MULTI-ASSESSMENT FORM
1991 OILING ENTRY CHECKLIST

OK

PAGE 66

DATE PRINTED: 08/19/91

STREAM# : 2324010182
SEGMENT#: TA500

SURVEY TYPE : 89 AFHS - AS
DATE: 09/04/89
TIMES: 1730 -

LOCATION: AIALIK BAY, HEAD, NORTHEAST
SHORE
TEAM RECORDER: HILL

-- OILING EXTENT --

SITE#	SITE TYPE	DEPTH (cm)	LENGTH (m)	WIDTH (m)	AREA (m)	%	THICK (cm)	PEN (cm)	OIL TYPE CODES
1									N/A

COMMENTS:

SITE 14-14. CARCASSES PRESENT ALONG WITH LIVE FISH.

oiling not determined.



OK

Site 14-14

ASC NUMBER: 232-40-10182 SEGMENT NUMBER: YR CATALOGED:
 LOCATION: ~~Malik Bay~~, North shore East Head
 DAM NAME:
 K-UNIT: LOCAL STREAM #:
 QUADRANGLE: Blyng Sound D-8
 SHORELINE TYPE: Beach
 WAVE EXPOSURE: high
 ALL SEGMENTS:

ASC NUMBER:
 SURVEY TYPE: AS *Aerial*
 METHOD: Helo
 DATE: 9/4/89
 START TIME: 1730
 STOP TIME:
 TEAM RECORDER: Doug Hill
 OBSERVERS: Lee Glenn, Doug Hill
 AGENCY(IES): ADFHS
 PHOTOS TAKEN?
 Roll #: 8900H039H Frames: 9/10
 VIDEO TAKEN? Tape Number: 89LP6019HV
 Counter Start: 1050 → 1075

SAMPLES TAKEN?
 SAMPLE I.D. NUMBERS: 1. 2. 3.
 4. 5. 6.

	LENGTH m	WIDTH m	H2	%	THICK cm	PEN cm	OIL TYPE
SITE 1							N/A
SITE 2							
SITE 3							
SITE 4							
SITE 5							

OVERALL OIL IMPACT: N/A
 OIL IN STREAM CHANNEL? N/A
 OIL ON BEACH WITHIN 50M OF STREAM MOUTH? N/A

SUBSTRATE

Bedrock	Granule ✓
Boulder	Sand
Cobble	Silt
Pebble ✓	Veget.

SPECIES				
Pinks				
COUNT	200			

REMARKS: Carcasses present along with live fish.

FISH HABITAT ASSESSMENT FORM

Aialik Bay - HEAD of Bay (NE portion)

1 REGION: 2 PWS KP, CI 4 K, AP 5 OBSERVER(S) Doug Hill, Rick Randall, Lee Gt

232-40-10182

6 SITE NO. 14-14 7 AERIAL PHOTO NO. 9, 10 8 CAT NO. NC

9 STREAM NAME _____ 10 LAT 59° 56' 83" 11 LONG 149° 41' 16"

12 DATE 9/4/89 13 TIME 1730 14 TIDE: Low slack Flood High slack Ebb

15 CATALOGED ANADROMOUS STREAM? Y N 16 ANAD. FISH FOUND? Y N

17 OIL FOUND IN STREAM? Y N 18 OIL FOUND NEAR STREAM (1 MI.)? Y N

19 OIL SAMPLES TAKEN? Y N 20 ID NOS. _____

21 35 mm PICTURES TAKEN? Y N 22 ROLL NO(S). 89-DDH-039-H

23 EXPOSURE NO.	24 DESCRIPTION
<u>9, 10</u>	<u>Aerials of Site 14-14</u>

25 VIDEO FOOTAGE TAKEN? Y N 26 CASSETTE NO(S). 89-LPG-D19-H-Videc

27 DESCRIPTION: 1050-1075. Aerial of stream.

ACE 10459225

ACE 7380489

ANADROMOUS FISH OBSERVATIONS

PINK CHUM RED KING COHO DOLLY

28	Aerial	200						
29	Ground							

30 COMMENTS: Aerial Survey Only
Carcasses present

OIL OBSERVATIONS

Site 14-14

EXTENT OF OIL:

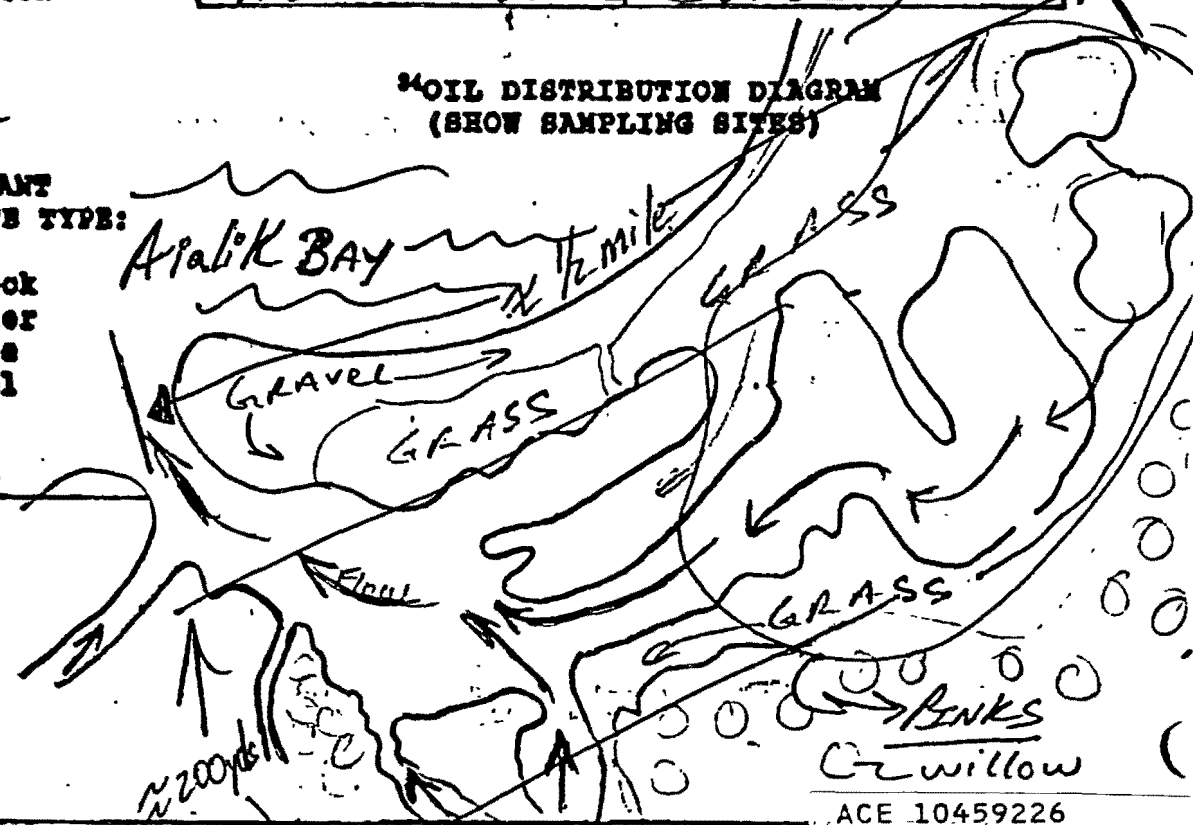
	WITHIN STREAM	OUTSIDE STREAM
31 SURFACE COVERAGE		
32 SURFACE THICKNESS	None Observed	
33 PENETRATION	No Ground Survey	

14-14

34 OIL DISTRIBUTION DIAGRAM (SHOW SAMPLING SITES)

35 PREDOMINANT SUBSTRATE TYPE:

1. Bedrock
2. Boulder
3. Cobble
4. Gravel
5. Sand
6. Mud
7. Other

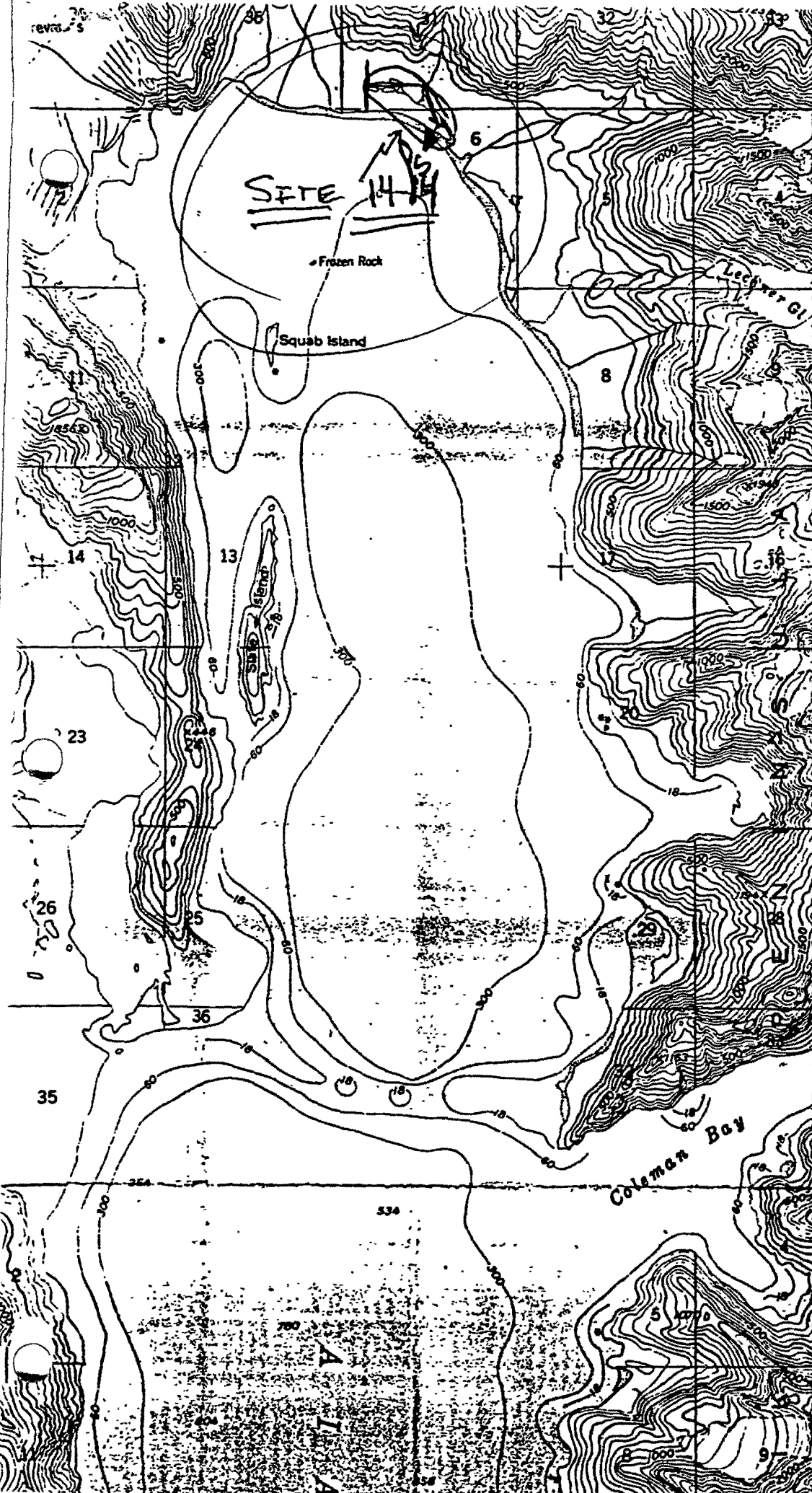


36 COMMENTS:

ACE 10459226

ACE 7380490

Blying Sound
D-8



T. 25.

T. 35.

55'

T. 35.

(BLYING SOUND D-17)

T. 45.

ACE 10459227 -15

ACE 7380491

Site 14-14

ASC NUMBER: 232-40-10182 SEGMENT NUMBER:
LOCATION: ~~Atalik~~ Bay, North shore East Head
CAM NAME:
K-UNIT: LOCAL STREAM #:
USGS QUADRANGLE: Blyng Sound D-8
SHORELINE TYPE: Beach
WAVE EXPOSURE: High

YR CATALOGED:

LATITUDE: 59 57 3
LONGITUDE: 149 41 7
LEGAL: S 35 246

ALL SEGMENTS:

10/2/89
20/89

ASC NUMBER:
SURVEY TYPE: AS
METHOD: Helo
DATE: 9/4/89
START TIME: 1730
STOP TIME:

TEAM RECORDER: Doug Hill
OBSERVERS: Lee Glenn, Doug Hill
AGENCY(IES): ADF+G

PHOTOS TAKEN?
Roll #: 8900H039H Frames: 9/10
VIDEO TAKEN? Tape Number: 89LP6019HW
Counter Start: 1050 → 1075

SAMPLES TAKEN?
SAMPLE I.D. NUMBERS: 1. 2. 3.
4. 5. 6.

	LENGTH m	WIDTH m	M2	%	THICK cm	PEN cm	OIL TYPE
SITE 1							
SITE 2							
SITE 3							
SITE 4							
SITE 5							

OVERALL OIL IMPACT: N

OIL IN STREAM CHANNEL?

OIL ON BEACH WITHIN 50M OF STREAM MOUTH?

SUBSTRATE

Bedrock	Granule <input checked="" type="checkbox"/>
Boulder	Sand
Cobble	Silt
Pebble <input checked="" type="checkbox"/>	Veget.

SPECIES	Pinks				
COUNT	200				

COMMENTS: Carcasses present along with live fish.

FISH HABITAT ASSESSMENT FORM

Aialik Bay - HEAD of Bay (NE portion)

1 REGION: 2 PWS 3 KP, CI 4 K, AP 5 OBSERVER(S) Doug Hill, Rick Paudyal, Lee Gt

232-40-10182

6 SITE NO. 14-14 7 AERIAL PHOTO NO. 9, 10 8 CAT NO. NC

9 STREAM NAME _____ 10 LAT 59° 56' 83" 11 LONG 149° 41' 16"

12 DATE 9/4/89 13 TIME 1730 14 TIDE: Low slack Flood High slack Ebb

15 CATALOGED ANADROMOUS STREAM? Y N 16 ANAD. FISH FOUND? Y N

17 OIL FOUND IN STREAM? Y N 18 OIL FOUND NEAR STREAM (1 MI.)? Y N

19 OIL SAMPLES TAKEN? Y N 20 ID NOS. _____

21 35 mm PICTURES TAKEN? Y N 22 ROLL NO(S). 89-DDH-039-H

23 EXPOSURE NO.	24 DESCRIPTION
<u>9, 10</u>	<u>Aerials of Site 14-14</u>

25 VIDEO FOOTAGE TAKEN? Y N 26 CASSETTE NO(S). 89-LPG-D19-H-Videc

27 DESCRIPTION: 1050-1075. Aerial of stream.

ACE 10459229

ACE 7380489

ANADROMOUS FISH OBSERVATIONS

	PINK	CHUM	RED	KING	COHO	DOLLY		
28 Aerial	200							
29 Ground								

30 COMMENTS: Aerial Survey Only
Carcasses present

OIL OBSERVATIONS

Site 14-14

EXTENT OF OIL:


	WITHIN STREAM	OUTSIDE STREAM
31 SURFACE COVERAGE		
32 SURFACE THICKNESS	None Observed	
33 PENETRATION	No Ground Survey	

14-14

34 OIL DISTRIBUTION DIAGRAM (SHOW SAMPLING SITES)

35 PREDOMINANT SUBSTRATE TYPE:

1. Bedrock
2. Boulder
3. Cobble
4. Gravel
5. Sand
6. Mud
7. Other

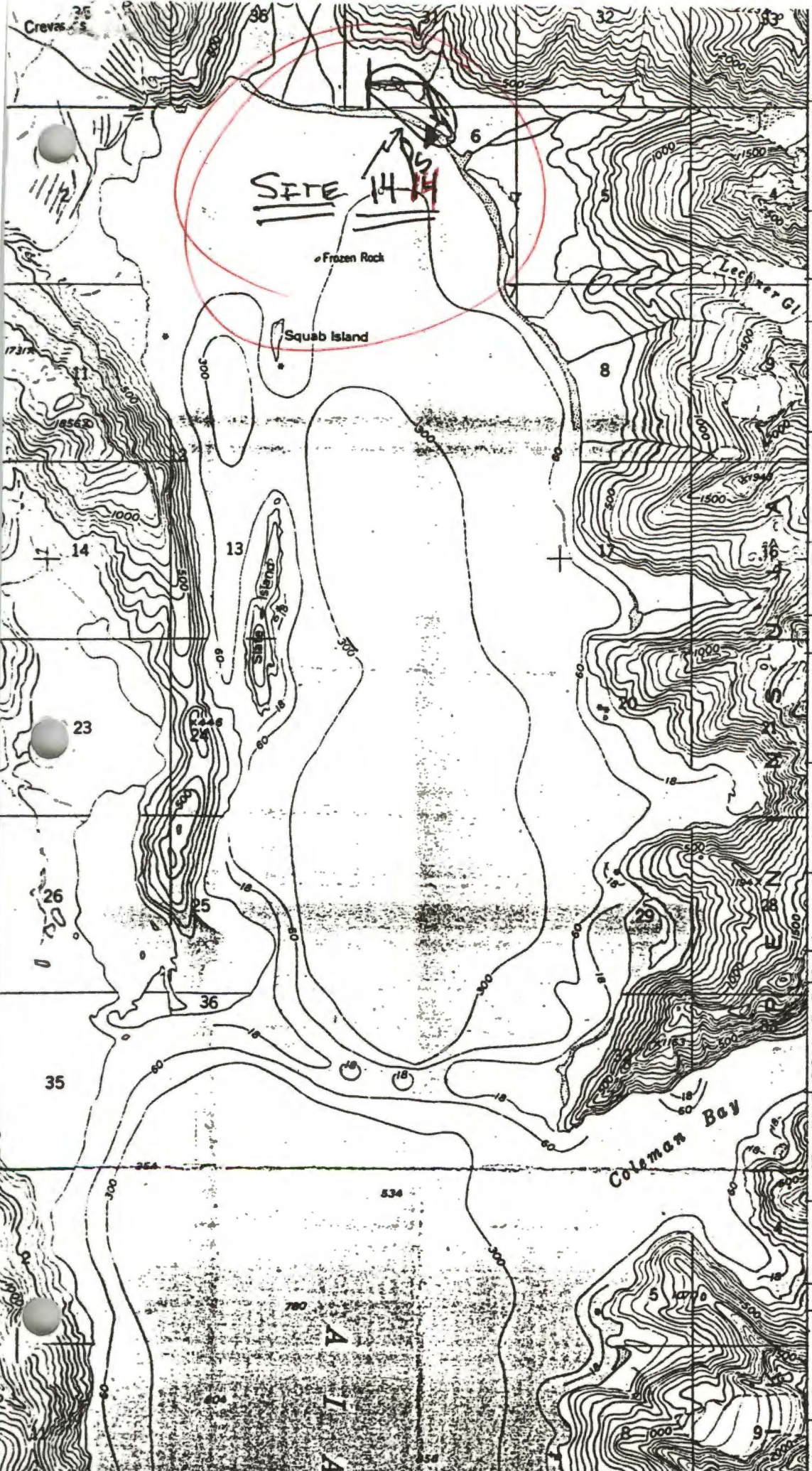


36 COMMENTS:

ACE 10459230

ACE 7380490

Blying Sound
D-8



(BLIYING SOUND D-7)

T. 4 S. ACE 10459231-4/5/14

ACE 7380491