

ADF&G MULTI-ASSESSMENT FORM  
1991 GENERAL ENTRY CHECKLIST



*OK*

STREAM#: 2324010177  
SEGMENT: TA500

*DDH*  
*10/7/91*

DATE PRINTED: 08/19/91

PAGE 53

LOCATION: AIALIK BAY, NE SHORE, COLEMAN BAY, 6.75 M NORTH OF

SURVEY TYPE: 89 AFHS - AS

METHOD: AERIAL

DATE: 09/04/89

TEAM RECORDER: HILL

START TIME: 1735  
END TIME:

OBSERVERS: GLENN RANDALL

TIDES: *Ebb*  
OG/HAB DISCREPANCIES:

AGENCY: FG

PHOTOS TAKEN: Y

STATION: 2324010177

ROLL#: 89DDH039H  
FRAME: 11

*89LPG019H*

VIDEO TAKEN: Y  
START: 1050

TAPE#:   
END: 1075

SAMPLES TAKEN: N

SAMPLE NUMBERS:

OIL IN STREAM BED: *N/A*

OVERALL OIL IMPACT: *N/A*

OIL ON BEACH BY MOUTH: *N/A*

WAVE EXPOSURE: HIGH

SHORELINE TYPE: BEACH

SUBSTRATE TYPE: BEDROCK

BOULDER

COBBLE

VEGETAT

GRAVEL Y

SAND

MUD/SILT

GRANULE Y

ANADROMOUS FISH PRESENT: Y

SPECIES: PINK SALMON

COUNT: 180

ADF&G MULTI-ASSESSMENT FORM  
1991 OILING ENTRY CHECKLIST

OK

PAGE 65

DATE PRINTED: 08/19/91

STREAM# : 2324010177  
SEGMENT#: TA500

SURVEY TYPE : 89 AFHS - AS  
DATE: 09/04/89  
TIMES: 1735 -

LOCATION: AIALIK BAY, NE SHORE,  
COLEMAN BAY, 6.75 M NORTH OF  
TEAM RECORDER: HILL

-- OILING EXTENT --

SITE#	SITE TYPE	DEPTH (cm)	LENGTH (m)	WIDTH (m)	AREA (m)	%	THICK (cm)	PEN (cm)	OIL TYPE CODES
1									N/A

COMMENTS:

SITE 14-15. LIVE AND DEAD FISH PRESENT.

*oiling not determined.*



Site 1415

SC NUMBER: 232-40-10177      SEGMENT NUMBER: TA 500      YR CATALOGED:   
 LOCATION: Malik Bay; NE shore      LATITUDE: 59 56 55  
 DAM NAME:      LONGITUDE: 149 40 56  
 TANK K-UNIT:      LOCAL STREAM #:      LEGAL IS 35 246  
 QUADRANGLE: Blyden Sound 0-8      ALL SEGMENTS:   
 SHORELINE TYPE: Beach  
 WAVE EXPOSURE: High

SC NUMBER:      TEAM RECORDER: Doug Hill  
 SURVEY TYPE: AS      Aerial      OBSERVERS: Rick Randall, Lee Glenn  
 METHOD: Helo  
 DATE: 9/4/89      AGENCY (IES): ADFLG  
 START TIME: 1735      PHOTOS TAKEN? y  
 STOP TIME:      Roll #: 81DDH039H      Frames: 11  
 VIDEO TAKEN? y      Tape Number: 81DDH039H  
 Counter start: 1050-1075  
 SAMPLES TAKEN?       89LP6019H  
 SAMPLE I.D. NUMBERS: 1.      2.      3.      4.      5.      6.

	LENGTH m	WIDTH m	M2	%	THICK cm	PEN cm	OIL TYPE
SITE 1							N/A
SITE 2							
SITE 3							
SITE 4							
SITE 5							

OVERALL OIL IMPACT: N/A  
 OIL IN STREAM CHANNEL? N/A  
 OIL ON BEACH WITHIN 50M OF STREAM MOUTH? N/A

SUBSTRATE

Bedrock	Granule <input checked="" type="checkbox"/>
Boulder	Sand
Cobble	Silt
Pebble <input checked="" type="checkbox"/>	Veget.

SPECIES				
Pinkies				
COUNT	180			

REMARKS: Live + Dead fish present

FISH HABITAT ASSESSMENT FORM

Aialik Bay - NE shore

1 REGION: 2 PWS

3 KP, CI

~~77, 22~~

4 OBSERVER(S) Drig Hill, Rick Randall, Lee G.

232-40-10177

5 SITE NO. 14-15

6 AERIAL PHOTO NO. 11

7 CAT NO. NC

8 STREAM NAME \_\_\_\_\_

9 LAT 59° 56' 60"

10 LONG 149° 40' 87"

11 DATE 9/4/89

12 TIME 1735

13 TIDE: Low slack Flood High slack ebb

14 CATALOGED ANADROMOUS STREAM? Y

15 ANAD. FISH FOUND?  N

16 OIL FOUND IN STREAM? Y

17 OIL FOUND NEAR STREAM (1 MI.)? Y

18 OIL SAMPLES TAKEN? Y

19 ID NOS. \_\_\_\_\_

20 35 MM PICTURES TAKEN?  N

21 ROLL NO(S) 89-D04-039-H

22 EXPOSURE NO.

23 DESCRIPTION

11

Aerial of site 14-15

\_\_\_\_\_

\_\_\_\_\_

\_\_\_\_\_

\_\_\_\_\_

\_\_\_\_\_

\_\_\_\_\_

\_\_\_\_\_

\_\_\_\_\_

\_\_\_\_\_

\_\_\_\_\_

\_\_\_\_\_

\_\_\_\_\_

24 VIDEO FOOTAGE TAKEN?  N

25 CASSETTE NO(S) 89-LPG-019-H-video

26 DESCRIPTION: 1050 -> 1075. Aerials of Stream

ACE 10459215

ACE 7380492

ANADROMOUS FISH OBSERVATIONS

	PINK	CHUM	RED	KING	COHO	DOLLY		
28 Aerial	100							
29 Ground								

30 COMMENTS: Aerial Survey Only  
Carcasses present

OIL OBSERVATIONS


EXTENT OF OIL:

	WITHIN STREAM	OUTSIDE STREAM
31 SURFACE COVERAGE		
32 SURFACE THICKNESS	NO OIL OBSERVED	
33 PENETRATION		
	NO GROUND SURVEY	

34 PREDOMINANT SUBSTRATE TYPE:

1. Bedrock
2. Boulder
3. Cobble
4. Gravel
5. Sand
6. Mud
7. Other

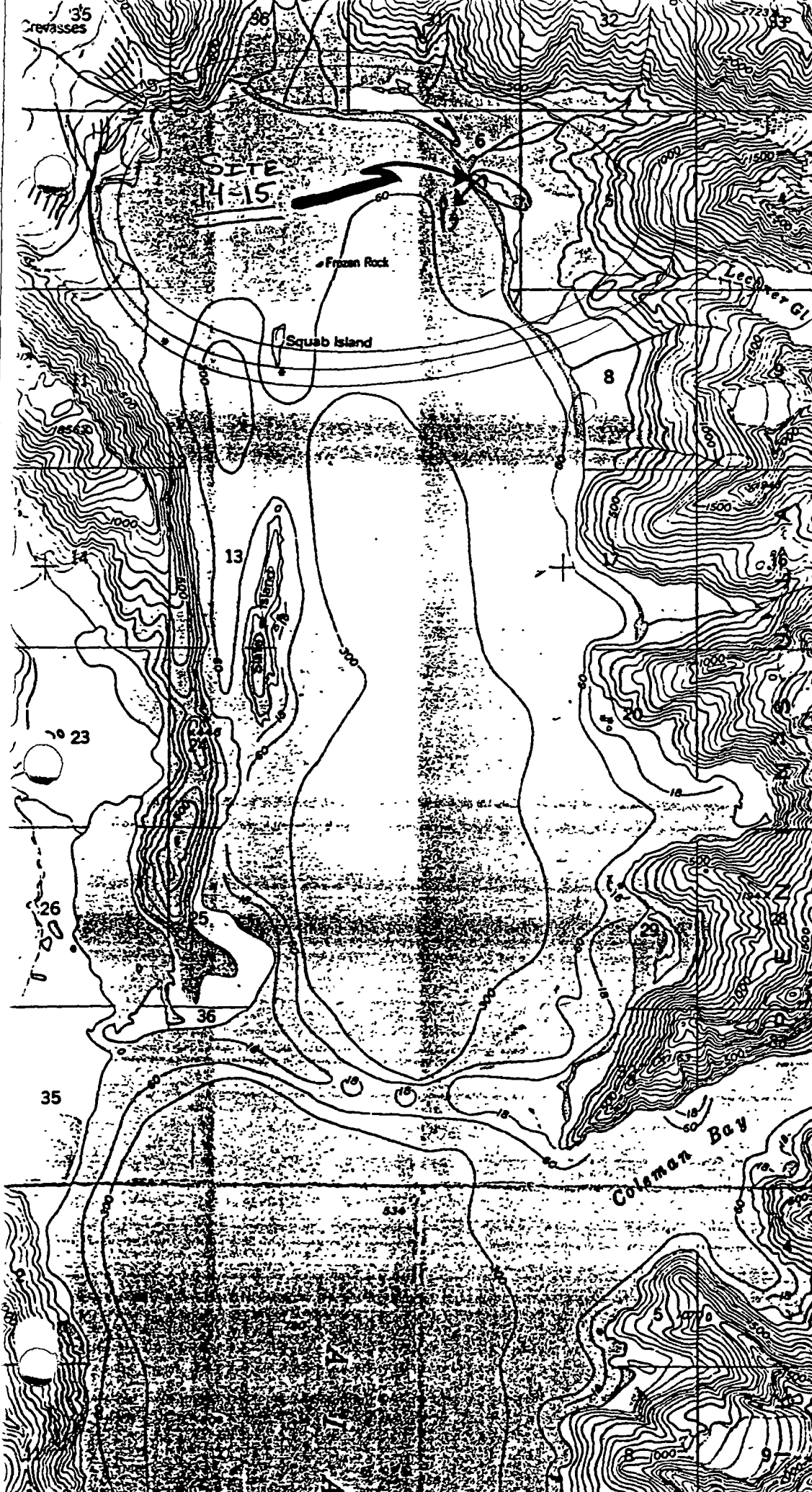
OIL DISTRIBUTION DIAGRAM (SHOW SAMPLING SITES)



35 COMMENTS:

ACE 10459216

ACE 7380493



35  
Crevasses

SITE  
14-15

Frozen Rock

Squab Island

13

23

26

36

35

Coleman Bay

T. 2 S.

T. 3 S.

T. 3 S.

(BLYING SOUND D-17)

T. 4 S.

Blying Sound (D-E)

*Handwritten scribble*

ACE 10459217-15

ACE 7380494

Site 1415

ASC NUMBER: 232-40-10177      SEGMENT NUMBER:      YR CATALOGED:

LOCATION: *Malik Bay, NE Shore*      LATITUDE: *59 56 55*

MAP NAME:      LONGITUDE: *149 40 56*

NAK K-UNIT:      LOCAL STREAM #:      LEGAL: *S 35 2 w. 6*

USGS QUADRANGLE: *Blythe Sound 0-8*      ALL SEGMENTS:

SHORELINE TYPE: *Beach*

WAVE EXPOSURE: *High*

ASC NUMBER:      TEAM RECORDER: *Doug Hill*

SURVEY TYPE: *AS*      OBSERVERS: *Rick Randall, Lee Glenn*

METHOD: *Helo*      AGENCY (IES): *ADFLG*

DATE: *9/4/89*      PHOTOS TAKEN? *y*

START TIME: *1735*      Roll #: *89DDH039H*      Frames:

STOP TIME:      VIDEO TAKEN? *y*      Tape Number: *89DDH039H*

Counter Start: *1050-1075*

SAMPLES TAKEN?

SAMPLE I.D. NUMBERS: 1.      2.      3.

   4.      5.      6.

	LENGTH m	WIDTH m	M2	%	THICK cm	PEN cm	OIL TYPE
SITE 1							
SITE 2							
SITE 3							
SITE 4							
SITE 5							

OVERALL OIL IMPACT: *N*

OIL IN STREAM CHANNEL? *N*      OIL ON BEACH WITHIN 50M OF STREAM MOUTH? *N*

SUBSTRATE

Bedrock	Granule <input checked="" type="checkbox"/>
Boulder	Sand
Cobble	Silt
Pebble <input checked="" type="checkbox"/>	Veget.

SPECIES				
	<i>Pinks</i>			
COUNT	<i>180</i>			

COMMENTS: *Live & Dead fish present*

FISH HABITAT ASSESSMENT FORM

Aialik Bay - NE shore

1 REGION: 2 PWS 3 KP, CI 4 ~~XP, CI~~ 5 OBSERVER(S) Doug Hill, Rick Randall, Lee G.

6 SITE NO. 14-15 7 AERIAL PHOTO NO. 11 8 CAT NO. 232-40-10177  
NC

9 STREAM NAME \_\_\_\_\_ 10 LAT 59° 56' 60" 11 LONG 149° 40' 87"

12 DATE 9/4/89 13 TIME 1735 14 TIDE: Low slack Flood High slack  Ebb

15 CATALOGED ANADROMOUS STREAM? Y  N 16 ANAD. FISH FOUND?  Y N

17 OIL FOUND IN STREAM? Y  N 18 OIL FOUND NEAR STREAM (1 MI.)? Y  N

19 OIL SAMPLES TAKEN? Y  N 20 ID NOS. \_\_\_\_\_

21 35 mm PICTURES TAKEN?  Y N 22 ROLL NO(S) 89-DH-039-H

23 EXPOSURE NO.	24 DESCRIPTION
11	Aerial of site 14-15

25 VIDEO FOOTAGE TAKEN?  Y N 26 CASSETTE NO(S) 89-LPG-019-H-Video

27 DESCRIPTION: 1050 -> 1075. Aerials of Stream

ACE 10459219

ACE 7380492



ANADROMOUS FISH OBSERVATIONS

	PINK	CHUM	RED	KING	COHO	DOLLY		
28 Aerial	180							
29 Ground								

30 COMMENTS: Aerial Survey Only  
Carcasses present

OIL OBSERVATIONS

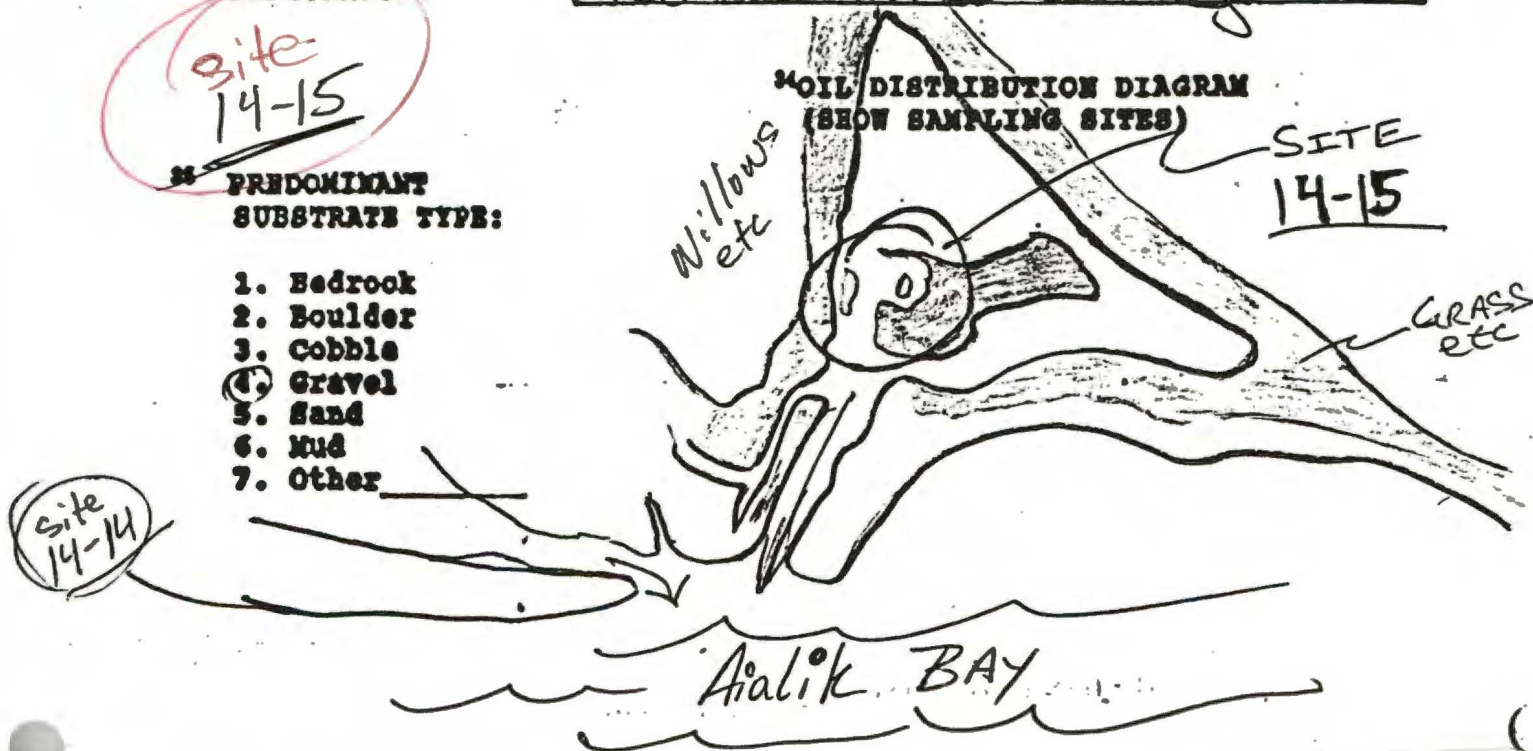
EXTENT OF OIL:

	WITHIN STREAM	OUTSIDE STREAM
31 SURFACE COVERAGE		
32 SURFACE THICKNESS	None observed	
33 PENETRATION	No Ground	Survey

34 **PREDOMINANT SUBSTRATE TYPE:**

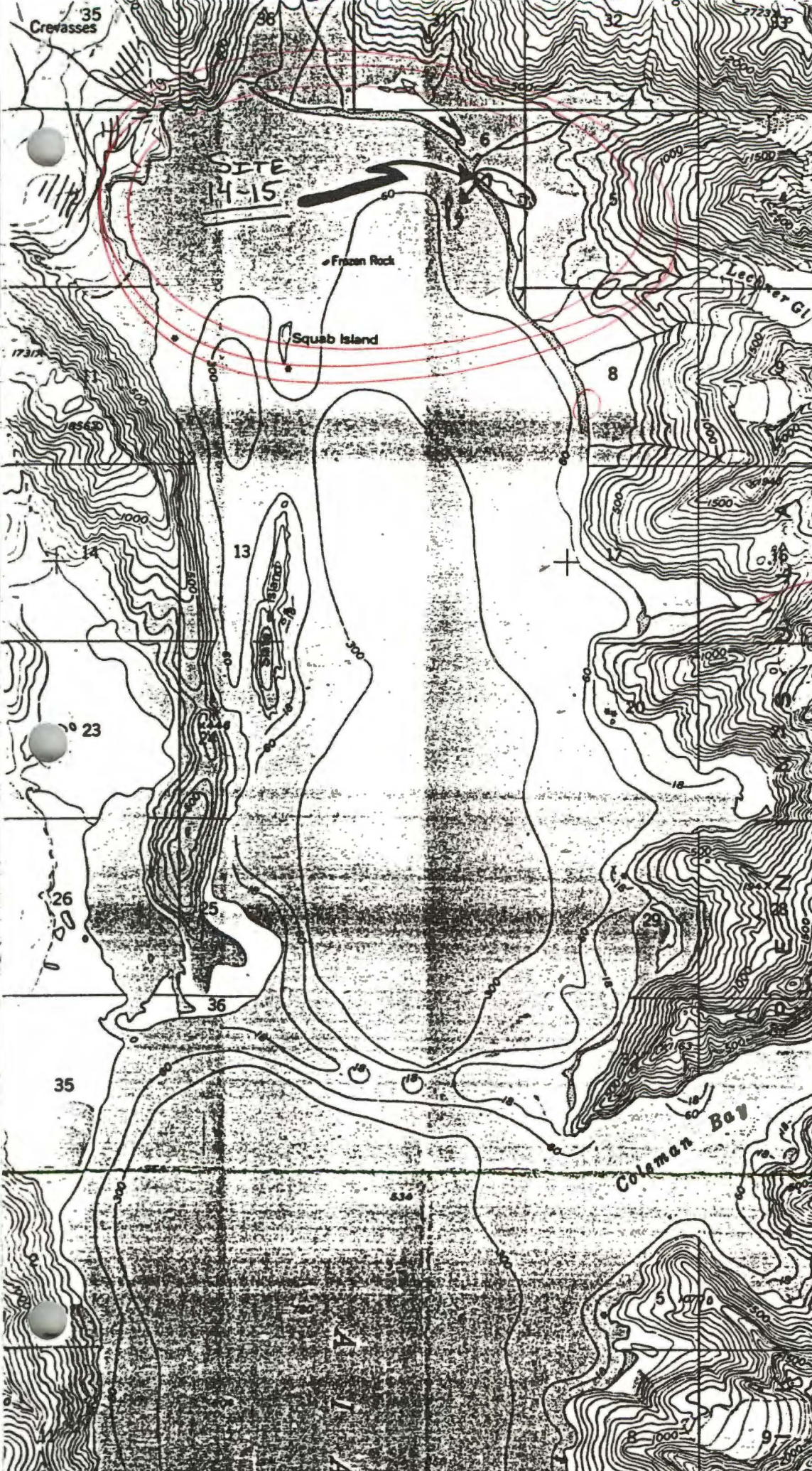
1. Bedrock
2. Boulder
3. Cobble
4. Gravel
5. Sand
6. Mud
7. Other

35 OIL DISTRIBUTION DIAGRAM (SHOW SAMPLING SITES)



36 COMMENTS: \_\_\_\_\_ ACE 10459220

ACE 7380493



T. 25.  
T. 35.

Blying Sound (D-E)

*[Red scribble]*

T. 35.

(BLYING SOUND D-17)

T. 4: ACE 10459221 - 4/30/11

ACE 7380494