

ADF&G MULTI-ASSESSMENT FORM  
1991 GENERAL ENTRY CHECKLIST

*ADG  
10/4/91*

*OK*



STREAM#: 2324010145  
SEGMENT: TA500

PAGE 49

DATE PRINTED: 08/19/91

LOCATION: AIALIK BAY, EAST SHORE, COLEMAN BAY, 2 M NORTH OF

SURVEY TYPE: 89 AFHS - AS

METHOD: AERIAL

DATE: 09/04/89

TEAM RECORDER: HILL

START TIME: 1755  
END TIME:

OBSERVERS: RANDALL GLENN

TIDES: *ebb*  
OG/HAB DISCREPANCIES:

AGENCY: FG

PHOTOS TAKEN: Y

STATION: 2324010145

ROLL#: 89DDH039H  
FRAME: 16-17

VIDEO TAKEN: Y  
START: 1112

TAPE#: 89LPG019H  
END: 1134

SAMPLES TAKEN: N

SAMPLE NUMBERS:

OIL IN STREAM BED: *N/A*

OVERALL OIL IMPACT: *N/A*

OIL ON BEACH BY MOUTH: *N/A*

WAVE EXPOSURE: HIGH

SHORELINE TYPE: BEACH

SUBSTRATE TYPE: BEDROCK

BOULDER

COBBLE

VEGETAT

GRAVEL Y

SAND

MUD/SILT

GRANULE Y

ANADROMOUS FISH PRESENT: Y

SPECIES: PINK SALMON

COUNT: 15

ADF&G MULTI-ASSESSMENT FORM  
1991 OILING ENTRY CHECKLIST

02

PAGE 61

DATE PRINTED: 08/19/91

STREAM# : 2324010145  
SEGMENT#: TA500

SURVEY TYPE : 89 AFHS - AS  
DATE: 09/04/89  
TIMES: 1755 -

LOCATION: AIALIK BAY, EAST SHORE,  
COLEMAN BAY, 2 M NORTH OF  
TEAM RECORDER: HILL

-- OILING EXTENT --

SITE#	SITE TYPE	DEPTH (cm)	LENGTH (m)	WIDTH (m)	AREA (m)	%	THICK (cm)	PEN (cm)	OIL TYPE CODES
1									N/A

COMMENTS:

SITE 14-19. NO CARCASSES OBSERVED.

*oiling not determined.*



OK

# Site 14-19

SC NUMBER: 232-40-1045      SEGMENT NUMBER:      YR CATALOGED:

LOCATION: Atalik Bay, East shore

TAM NAME:      LOCAL STREAM #:

QUADRANGLE: Blyng Sound 0-8

SHORELINE TYPE: Beach      ALL SEGMENTS:

WAVE EXPOSURE: High

LATITUDE: 59 53 57

LONGITUDE: 149 38 23

LEGAL: 8 35 2421

SC NUMBER:

SURVEY TYPE: AS *Aerial*

METHOD: Helo

DATE: 9/4/89

START TIME: 1755

STOP TIME:

TEAM RECORDER: Doug Hill

OBSERVERS: Rick Randall, Lee Glenn

AGENCY(IES): ADF&G

PHOTOS TAKEN?

Roll #: 8900H039H      Frames: 16, 17

VIDEO TAKEN? *Y*      Tape Number: 89LP6019HV

Counter Start: 81112-71134

SAMPLES TAKEN? *N*

SAMPLE I.D. NUMBERS: 1.      2.      3..

   4.      5.      6.

	LENGTH m	WIDTH m	M2	%	THICK cm	PEN cm	OIL TYPE
SITE 1							N/A
SITE 2							
SITE 3							
SITE 4							
SITE 5							

OVERALL OIL IMPACT: *N/A*

OIL IN STREAM CHANNEL? *N/A*

OIL ON BEACH WITHIN 50M OF STREAM MOUTH? *N/A*

SUBSTRATE

Bedrock	Granule <input checked="" type="checkbox"/>
Boulder	Sand
Cobble	Silt
Pebble <input checked="" type="checkbox"/>	Veget.

SPECIES				
	<i>Pinks</i>			
COUNT	<i>15</i>			

REMARKS: *No Carcasses observed.*

FISH HABITAT ASSESSMENT FORM

Aialik Bay - East Shore

1 REGION: 2 PWS KP, CI AKAF 3 OBSERVER(S) Dry Hill, Rick Randall, Joe G.

6 SITE NO. 14-19 7 AERIAL PHOTO NO. 16/17 8 CAT NO. N/C

9 STREAM NAME \_\_\_\_\_ 10 LAT 59° 53' 88" 11 LONG 149° 38' 53"

12 DATE 9/4/89 13 TIME 1755 14 TIDE: Low slack Flood High slack ebb

15 CATALOGED ANADROMOUS STREAM? Y N 16 ANAD. FISH FOUND? Y N

17 OIL FOUND IN STREAM? Y N 18 OIL FOUND NEAR STREAM (1 MI.)? Y N

19 OIL SAMPLES TAKEN? Y N 20 ID NOS. \_\_\_\_\_

21 35 mm PICTURES TAKEN? Y N 22 ROLL NO(S) 89-DDH-039-H

23 EXPOSURE NO.	24 DESCRIPTION
<u>16/17</u>	<u>Aerials of Site 14-19</u>

25 VIDEO FOOTAGE TAKEN? N 26 CASSETTE NO(S) 89-LPG-019-H-Video

27 DESCRIPTION: 1112 → 1134. Area Aerial - Location where salmon  
Observed ACE 10459178

ACE 7380504

ANADROMOUS FISH OBSERVATIONS

	PINK	CHUM	RED	KING	COHO	DOLLY		
28 Aerial	15							
29 Ground								

30 COMMENTS: Aerial Survey Only  
No Carcasses observed

OIL OBSERVATIONS

Site 14-19

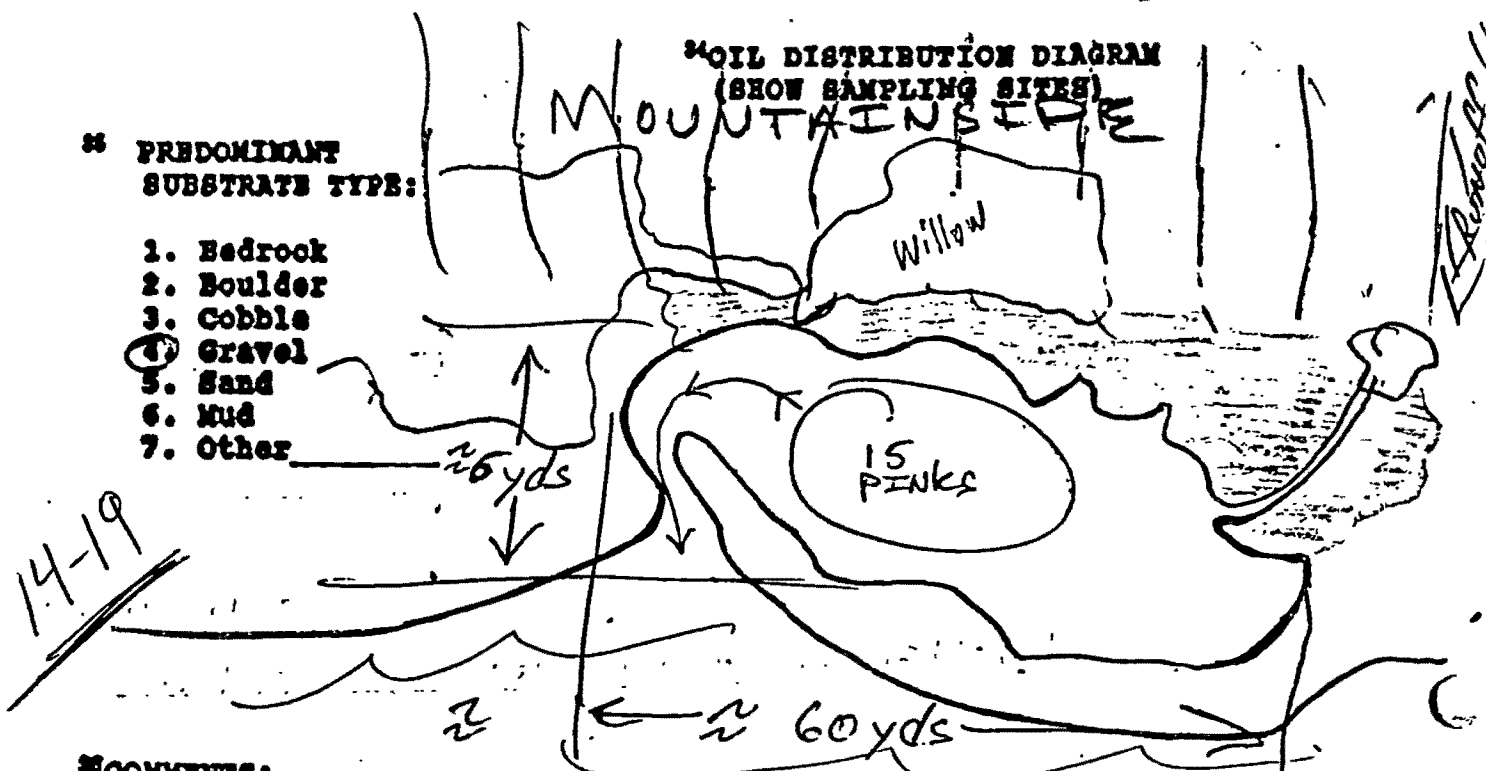
EXTENT OF OIL:

	WITHIN STREAM	OUTSIDE STREAM
31 SURFACE COVERAGE		
32 SURFACE THICKNESS	None Observed	
33 PENETRATION	No Ground	Survey

34 PREDOMINANT SUBSTRATE TYPE:

1. Bedrock
2. Boulder
3. Cobble
4. Gravel
5. Sand
6. Mud
7. Other

35 OIL DISTRIBUTION DIAGRAM (SHOW SAMPLING SITES)



36 COMMENTS:

ACE 10459179

ACE 7380505

T 3 S.

Blying Sound  
(D-8)

Frozen Rock

Squab Island

Lecher Gl

SITE  
14-19

Coleman Bay

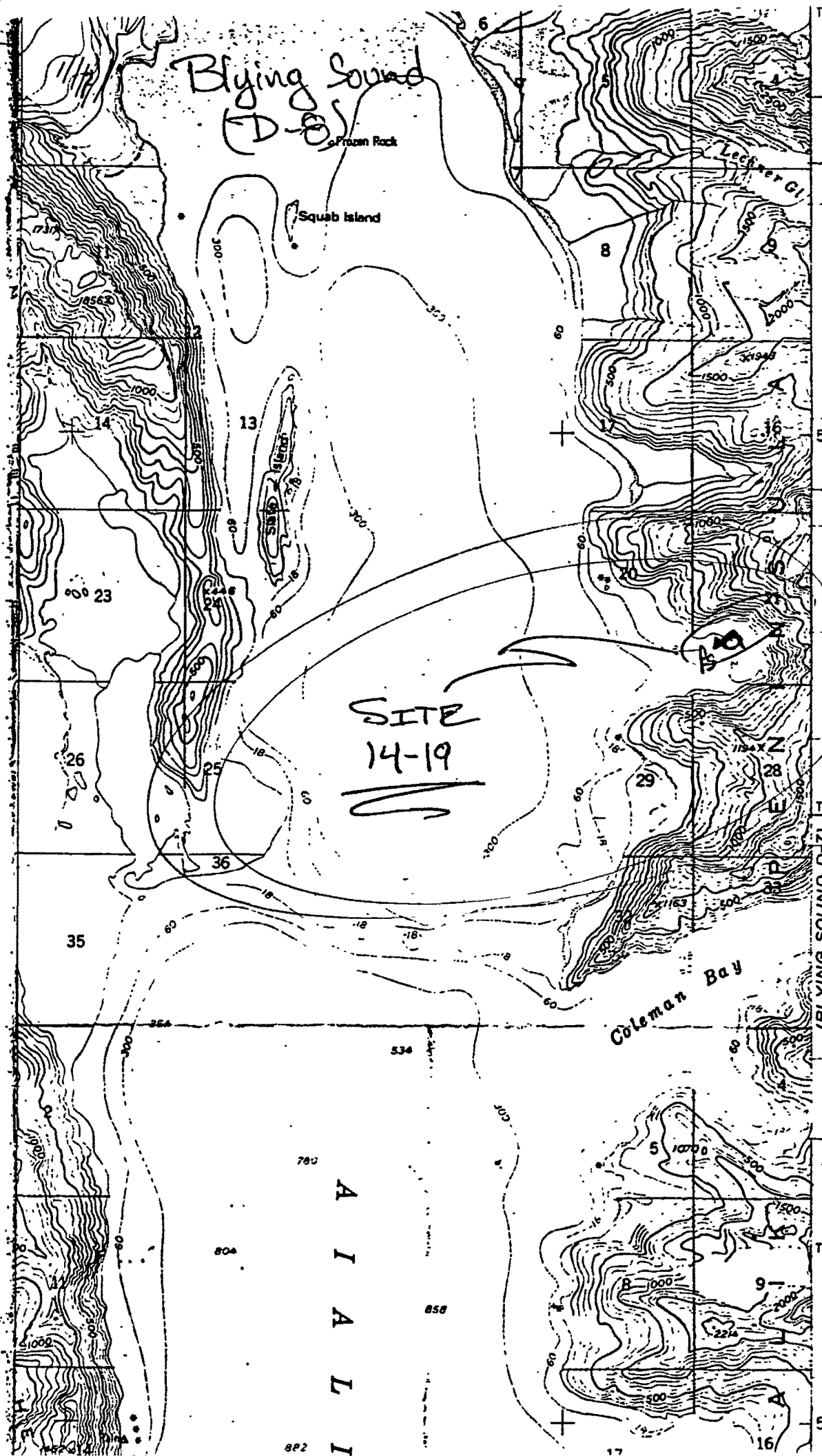
T 3 S.

(BLYING SOUND D-7)

T 4 S

A  
I  
A  
L  
I

ACE 10459180  
ACE 7380506



Site 14-19

ASC NUMBER: 232-40-1045 SEGMENT NUMBER: YR CATALOGED:  
 LOCATION: Atalik Bay, East shore LATITUDE: 59 53 57  
 NAME: LOCAL STREAM #: LONGITUDE: 149 38 23  
 IAK K-UNIT: USGS QUADRANGLE: Blying Sound D-8 LEGAL: 8 35 2421  
 SHORELINE TYPE: Beach ALL SEGMENTS:  
 WAVE EXPOSURE: High

ASC NUMBER: TEAM RECORDER: Doug Hill  
 SURVEY TYPE: AS OBSERVERS: Rick Randall, Lee Steno  
 METHOD: Helo AGENCY(IES): ADF&G  
 DATE: 9/4/89 PHOTOS TAKEN?  
 START TIME: 1755 Roll #: 8900H039H Frames: 16,17  
 STOP TIME: VIDEO TAKEN?  Tape Number: 81LP60194V  
 Counter Start: 1112-1134

SAMPLES TAKEN?   
 SAMPLE I.D. NUMBERS: 1. 2. 3.  
 4. 5. 6.

*ADDF&G  
9/27/89*

	LENGTH m	WIDTH m	M2	%	THICK cm	PEN cm	OIL TYPE
SITE 1							
SITE 2							
SITE 3							
SITE 4							
SITE 5							

OVERALL OIL IMPACT:   
 OIL IN STREAM CHANNEL?   
 OIL ON BEACH WITHIN 50M OF STREAM MOUTH?

SUBSTRATE

Bedrock	Granule <input checked="" type="checkbox"/>
Boulder	Sand
Cobble	Silt
Pebble <input checked="" type="checkbox"/>	Veget.

SPECIES				
	<i>Pinks</i>			
COUNT	<i>15</i>			

COMMENTS: *No Carcasses observed.*

FISH HABITAT ASSESSMENT FORM

Aialik Bay - EAST Shore

1 REGION: 2 PWS KP, CI AKAP 3 OBSERVER(S) Day Hill, Rick Randall, Lee G.

4 SITE NO. 14-19 5 AERIAL PHOTO NO. 16/17 6 CAT NO. 232-40-10145  
ABC

7 STREAM NAME \_\_\_\_\_ 8 LAT 59° 53' 88" 9 LONG 149° 38' 53"

10 DATE 9/4/89 11 TIME 1755 12 TIDE: Low slack Flood High slack ebb

13 CATALOGED ANADROMOUS STREAM? Y N 14 ANAD. FISH FOUND? Y N

15 OIL FOUND IN STREAM? Y N 16 OIL FOUND NEAR STREAM (1 MI.)? Y N

17 OIL SAMPLES TAKEN? Y N 18 ID NOS. \_\_\_\_\_

19 35 mm PICTURES TAKEN? Y N 20 ROLL NO(S) 89-DDH-039-H

21 EXPOSURE NO.	22 DESCRIPTION
<u>16/17</u>	<u>Aerials of Site 14-19</u>

23 VIDEO FOOTAGE TAKEN? N 24 CASSETTE NO(S) 89-LPG-019-H-Video

25 DESCRIPTION: 1112 → 1134. Area Aerial - Location where salmon  
Observed

ACE 10459182

ACE 7380504



ANADROMOUS FISH OBSERVATIONS

	PINK	CHUM	RED	KING	COHO	DOLLY		
28 Aerial	15							
29 Ground								

30 COMMENTS: Aerial Survey Only  
No ~~Carcasses~~ observed

OIL OBSERVATIONS

*Site 14-19*

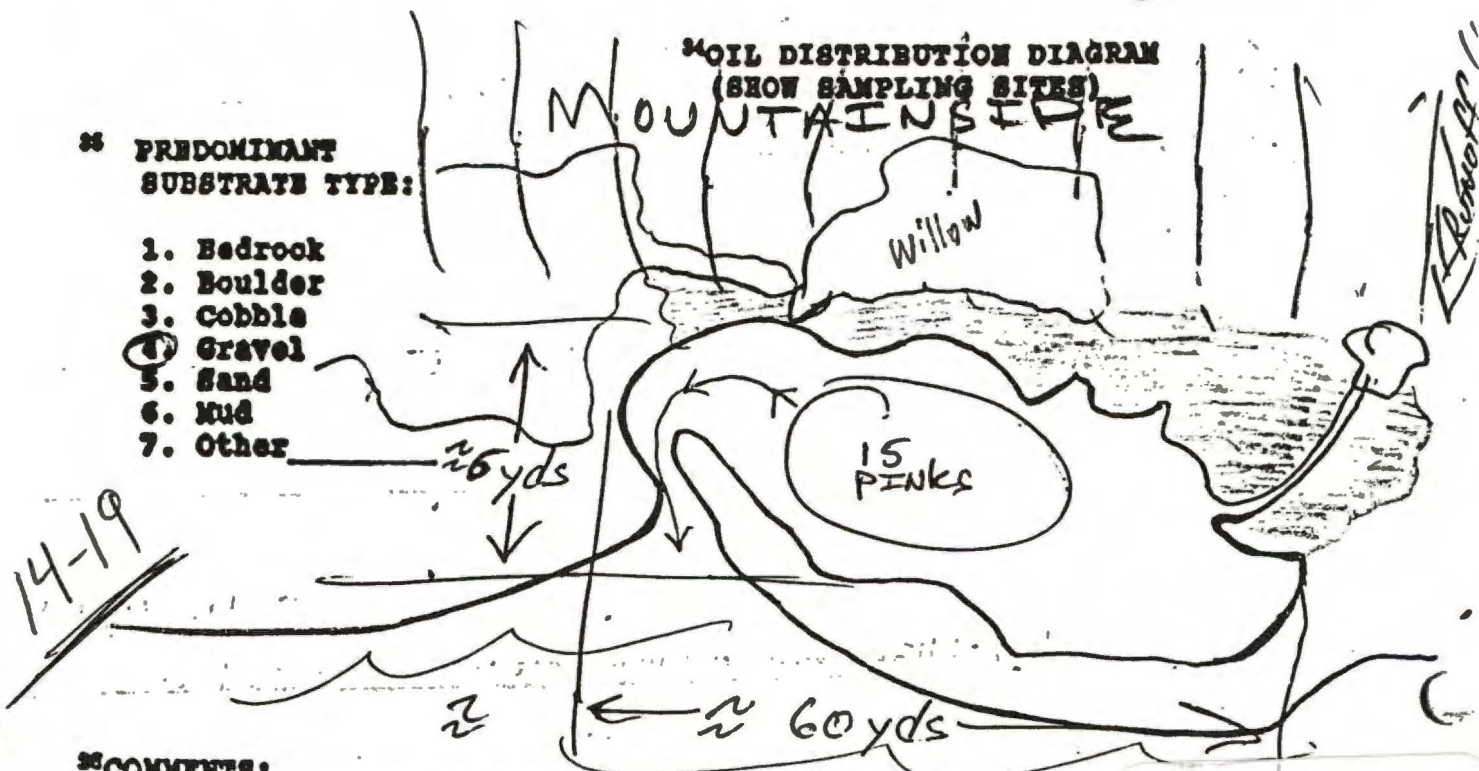
EXTENT OF OIL:

	WITHIN STREAM	OUTSIDE STREAM
31 SURFACE COVERAGE		
32 SURFACE THICKNESS	<i>None Observed</i>	
33 PENETRATION	<i>No Ground</i>	<i>Survey</i>

34 PREDOMINANT SUBSTRATE TYPE:

1. Bedrock
2. Boulder
3. Cobble
4. Gravel
5. Sand
6. Mud
7. Other

35 OIL DISTRIBUTION DIAGRAM (SHOW SAMPLING SITES)



36 COMMENTS:

ACE 10459183

ACE 7380505

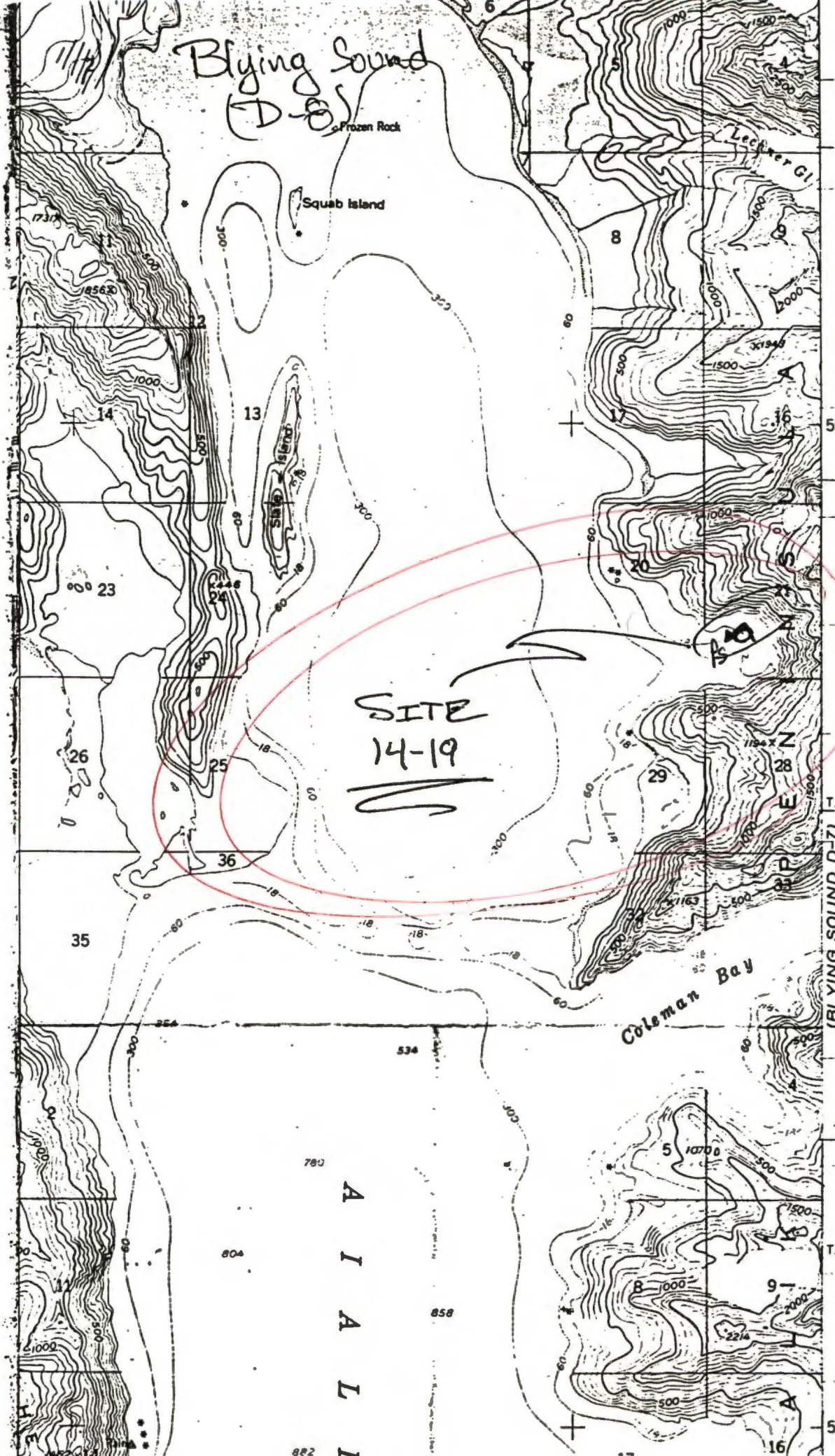
T. 3 S.

Blying Sound  
(D-S)

Frozen Rock

Squab Island

Lecker Gl.



SITE  
14-19

Coleman Bay

A  
I  
A  
L  
I

T. 3 S.

T. 4 S.

BLYING SOUND D-7

ACE 10459184-7/5/14

ACE 7380506