

ADF&G MULTI-ASSESSMENT FORM
1991 GENERAL ENTRY CHECKLIST

DDA
10/19/91

OK



STREAM#: 2324010140
SEGMENT: TA500

PAGE 48

DATE PRINTED: 08/19/91

LOCATION: AIALIK BAY, EAST SHORE, COLEMAN BAY, 1 M NORTH OF

SURVEY TYPE: 89 AFHS - AS

METHOD: AERIAL

DATE: 09/04/89

TEAM RECORDER: HILL

START TIME: 1805
END TIME:

OBSERVERS: RANDALL GLENN

TIDES:
OG/HAB DISCREPANCIES:

AGENCY: FG

PHOTOS TAKEN: Y

STATION: 2324010140

ROLL#: 89DDH039H
FRAME: 19-20

VIDEO TAKEN: Y TAPE#: 89LPG019H
START: 1335 END: 1373

SAMPLES TAKEN: N

SAMPLE NUMBERS:

OVERALL OIL IMPACT: *N/A*

OIL IN STREAM BED: *N/A*

OIL ON BEACH BY MOUTH: *N/A*

WAVE EXPOSURE: HIGH

SHORELINE TYPE: BEACH

SUBSTRATE TYPE: BEDROCK
GRAVEL

BOULDER
SAND

COBBLE
MUD/SILT

VEGETAT
GRANULE

ANADROMOUS FISH PRESENT: Y

SPECIES: PINK SALMON

COUNT: 700

ADF&G MULTI-ASSESSMENT FORM
1991 OILING ENTRY CHECKLIST

OK

PAGE 60

DATE PRINTED: 08/19/91

STREAM# : 2324010140
SEGMENT#: TA500

SURVEY TYPE : 89 AFHS - AS
DATE: 09/04/89
TIMES: 1805 -

LOCATION: AIALIK BAY, EAST SHORE,
COLEMAN BAY, 1 M NORTH OF
TEAM RECORDER: HILL

-- OILING EXTENT --

SITE#	SITE TYPE	DEPTH (cm)	LENGTH (m)	WIDTH (m)	AREA (m)	%	THICK (cm)	PEN (cm)	OIL TYPE CODES
1									N/A

COMMENTS:
SITE 14-20. *Oiling not determined.*



Site 14-20

OP

SC NUMBER: 232-40-1040 SEGMENT NUMBER: YR CATALOGED:

LOCATION: Aialik Bay, East shore

MAP NAME: LOCAL STREAM #:

QUADRANGLE: Blyng Sound D-8 LATITUDE: 59 53 24

SHORELINE TYPE: Beach LONGITUDE: 149 39 11

WAVE EXPOSURE: High LEGAL: S 35 2029

ALL SEGMENTS:

SC NUMBER: TEAM RECORDER: Doug Hill

SURVEY TYPE: AS *Aerial* OBSERVERS: Lee Glenn, Rick Randall

METHOD: Helo

DATE: 9/4/89 AGENCY(IES): ADF&S

START TIME: 1805 PHOTOS TAKEN?

STOP TIME: Roll #: 8900H039H Frames: 19, 20

VIDEO TAKEN? Tape Number: 89LP0019HV

Counter Start: 1335 → 1373

AMPLES TAKEN? N

SAMPLE I.D. NUMBERS: 1. 2. 3.

 4. 5. 6.

	LENGTH m	WIDTH m	M2	%	THICK cm	PEN cm	OIL TYPE
SITE 1							N/A
SITE 2							
SITE 3							
SITE 4							
SITE 5							

OVERALL OIL IMPACT: N

OIL IN STREAM CHANNEL? N

SUBSTRATE

Bedrock	Granule
Boulder	Sand
Cobble	Silt
Pebble	Veget.

OIL ON BEACH WITHIN 50M OF STREAM MOUTH? N

SPECIES	<i>Pinks</i>				
COUNT	<i>700</i>				

MENTS:

FISH HABITAT ASSESSMENT FORM

Aialik Bay - EAST SHORE

1 REGION: 2 PWS (KP, CI) 4 X, AP 5 OBSERVER(S) Dryhill, Rick Randall, Joe Loken

6 SITE NO. 14-20 7 AERIAL PHOTO NO. 14,20 8 CAT NO. 232-40-10140
N/C

9 STREAM NAME _____ 10 LAT 59° 53' 38" 11 LONG 149° 39' 38"

12 DATE 9/4/89 13 TIME 1805 14 TIDE: Low slack Flood High slack (ebb)

15 CATALOGED ANADROMOUS STREAM? Y (N) 16 ANAD. FISH FOUND? (Y) N

17 OIL FOUND IN STREAM? Y (N) 18 OIL FOUND NEAR STREAM (1 MI.)? Y (N)

19 OIL SAMPLES TAKEN? Y (N) 20 ID NOS. _____

21 35 mm PICTURES TAKEN? (Y) N 22 ROLL NO(S). 89-DAH-039-H

23 EXPOSURE NO.	24 DESCRIPTION
<u>14,20</u>	<u>Aerials of Site 14-20</u>

25 VIDEO FOOTAGE TAKEN? (Y) N 26 CASSETTE NO(S). 89-LPA-019-H-Vid

27 DESCRIPTION: 1335 → 1373. Aerial of Stream/Area where salmon observed

ACE 10459168

ACE 7380507

ANADROMOUS FISH OBSERVATIONS

PINK CHUM RED KING COHO DOLLY

28	Aerial	700						
29	Ground							

30 COMMENTS: Aerial Survey ONLY

OIL OBSERVATIONS

Site 14-20

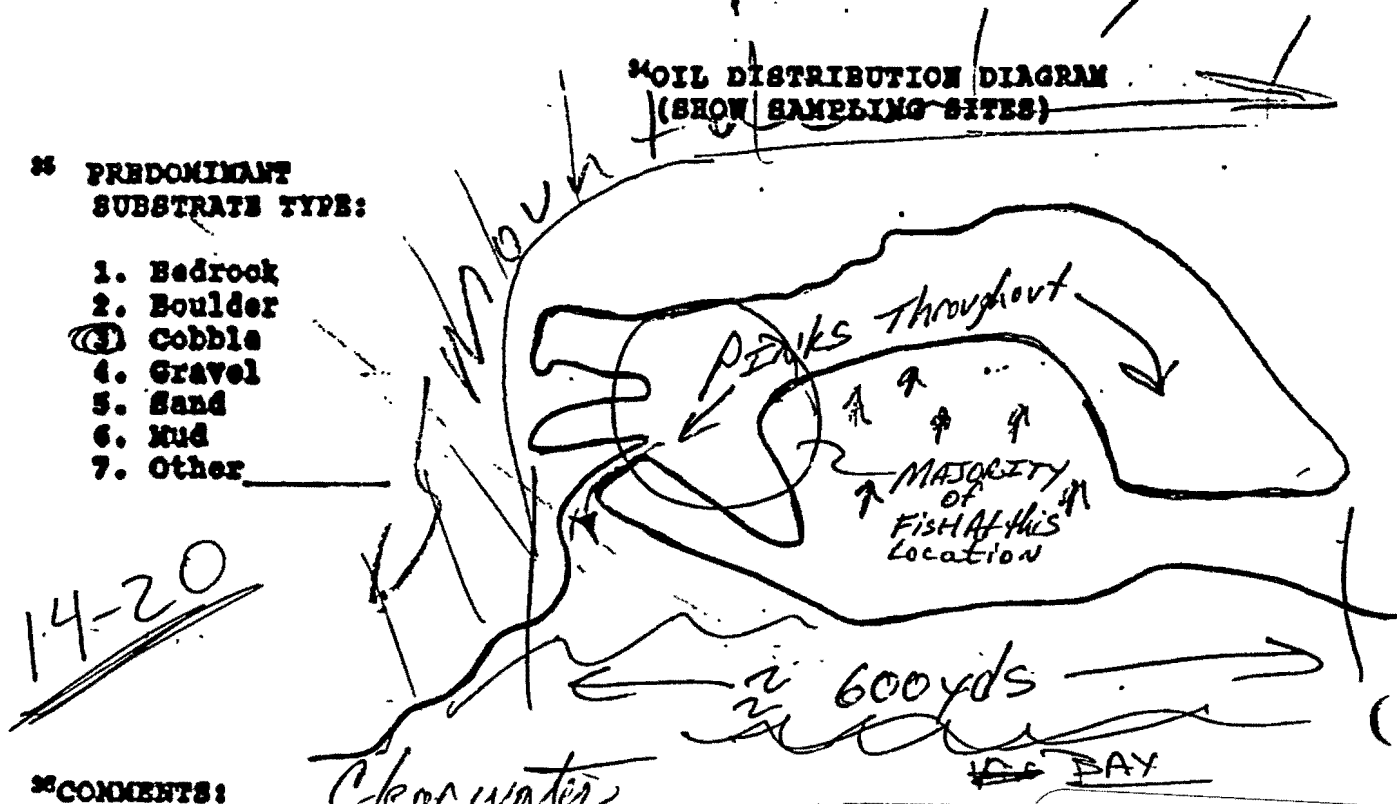
EXTENT OF OIL:

	WITHIN STREAM	OUTSIDE STREAM
31 SURFACE COVERAGE		
32 SURFACE THICKNESS	None	Observed
33 PENETRATION	No Ground	Survey

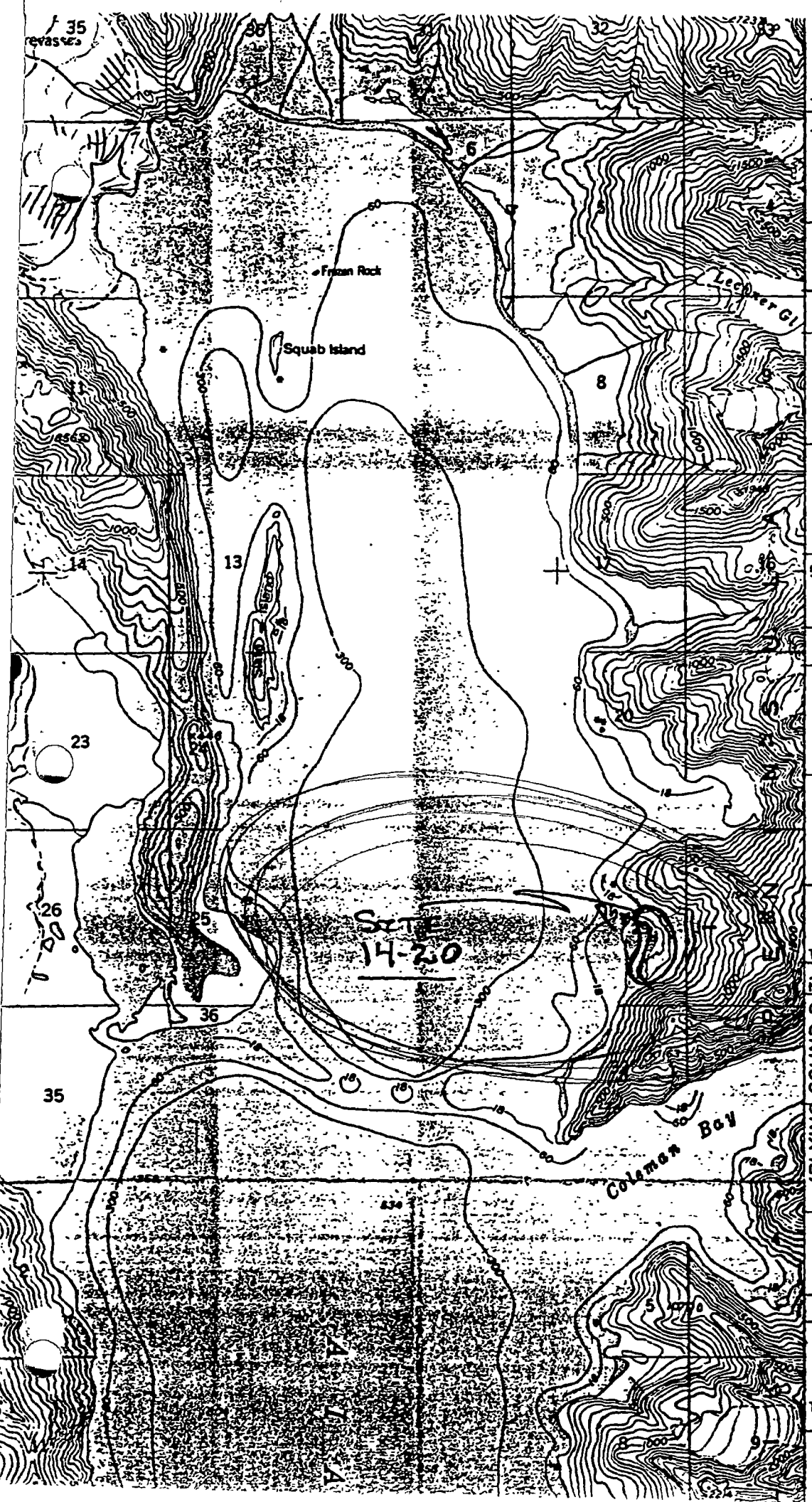
34 OIL DISTRIBUTION DIAGRAM (SHOW SAMPLING SITES)

35 PREDOMINANT SUBSTRATE TYPE:

- 1. Bedrock
- 2. Boulder
- 3. Cobble
- 4. Gravel
- 5. Sand
- 6. Mud
- 7. Other



36 COMMENTS: Clear water



T. 25.

T. 35.

55'

T. 35.

(BLYNG SOUND D-17)

T. 4.

Blyng Sound D-8

Fizan Rock

Squab Island

Colman Bay

SITE
14-20

ACE 10459170

75

ACE 7380509

Site 14-20

ASC NUMBER: 232-40-1040 SEGMENT NUMBER: YR CATALOGED:
 LOCATION: Aialik Bay, East shore
 IAK NAME: LATITUDE: 59 53 24
 IAK K-UNIT: LOCAL STREAM #: LONGITUDE: 149 39 11
 USGS QUADRANGLE: Blyng Sound D-8 LEGAL: S 35 2W29
 SHORELINE TYPE: Beach ALL SEGMENTS:
 WAVE EXPOSURE: High

ASC NUMBER: TEAM RECORDER: Doug Hill
 SURVEY TYPE: AS OBSERVERS: Lee Glenn, Rick Randall
 METHOD: Helo
 DATE: 9/4/89
 START TIME: 1805
 STOP TIME: AGENCY (IES): ADFG
 PHOTOS TAKEN? Roll #: 89DDH039H Frames: 19, 20
 VIDEO TAKEN? Tape Number: 89LP6019HV
 Counter start: 1335 → 1373

SAMPLES TAKEN? N
 SAMPLE I.D. NUMBERS: 1. 2. 3.
 4. 5. 6.

	LENGTH m	WIDTH m	M2	%	THICK cm	PEN cm	OIL TYPE
SITE 1							
SITE 2							
SITE 3							
SITE 4							
SITE 5							

OVERALL OIL IMPACT: N
 OIL IN STREAM CHANNEL? N
 OIL ON BEACH WITHIN 50M OF STREAM MOUTH? N

SUBSTRATE

Bedrock	Granule
Boulder	Sand
Cobble	Silt
Pebble	Veget.

SPECIES				
	Pink			
COUNT	700			

COMMENTS:

FISH HABITAT ASSESSMENT FORM

Aialik Bay - East Shore

¹REGION: ²PWS KP, CI ⁴K, AP ³OBSERVER(S) Dryhill, Rick Randall, J. Colwell

⁶SITE NO. 14-20 ⁷AERIAL PHOTO NO. 19,20 ⁸CAT NO. 232-40-10140
NC

⁹STREAM NAME _____ ¹⁰LAT 59° 53' 38" ¹¹LONG 149° 39' 38"

¹²DATE 9/4/89 ¹³TIME 1805 ¹⁴TIDE: Low slack Flood High slack Ebb

¹⁵CATALOGED ANADROMOUS STREAM? Y N ¹⁶ANAD. FISH FOUND? N

¹⁷OIL FOUND IN STREAM? Y N ¹⁸OIL FOUND NEAR STREAM (1 MI.)? Y N

¹⁹OIL SAMPLES TAKEN? Y N ²⁰ID NOS. _____

²¹35 mm PICTURES TAKEN? N ²²ROLL NO(S) 89-DAH-D39-H

²³EXPOSURE NO. 19,20 ²⁴DESCRIPTION Aerials of Site 14-20

²⁵VIDEO FOOTAGE TAKEN? N ²⁶CASSETTE NO(S) 89-LPG-019-H-Vid

²⁷DESCRIPTION: 1335 → 1373. Aerial of stream/area where salmon
observed ACE 10459172

ACE 7380507

ANADROMOUS FISH OBSERVATIONS

PINK CHUM RED KING COHO DOLLY

28	Aerial	700						
29	Ground							

30 COMMENTS: Aerial Survey ONLY

OIL OBSERVATIONS

Site 14-20

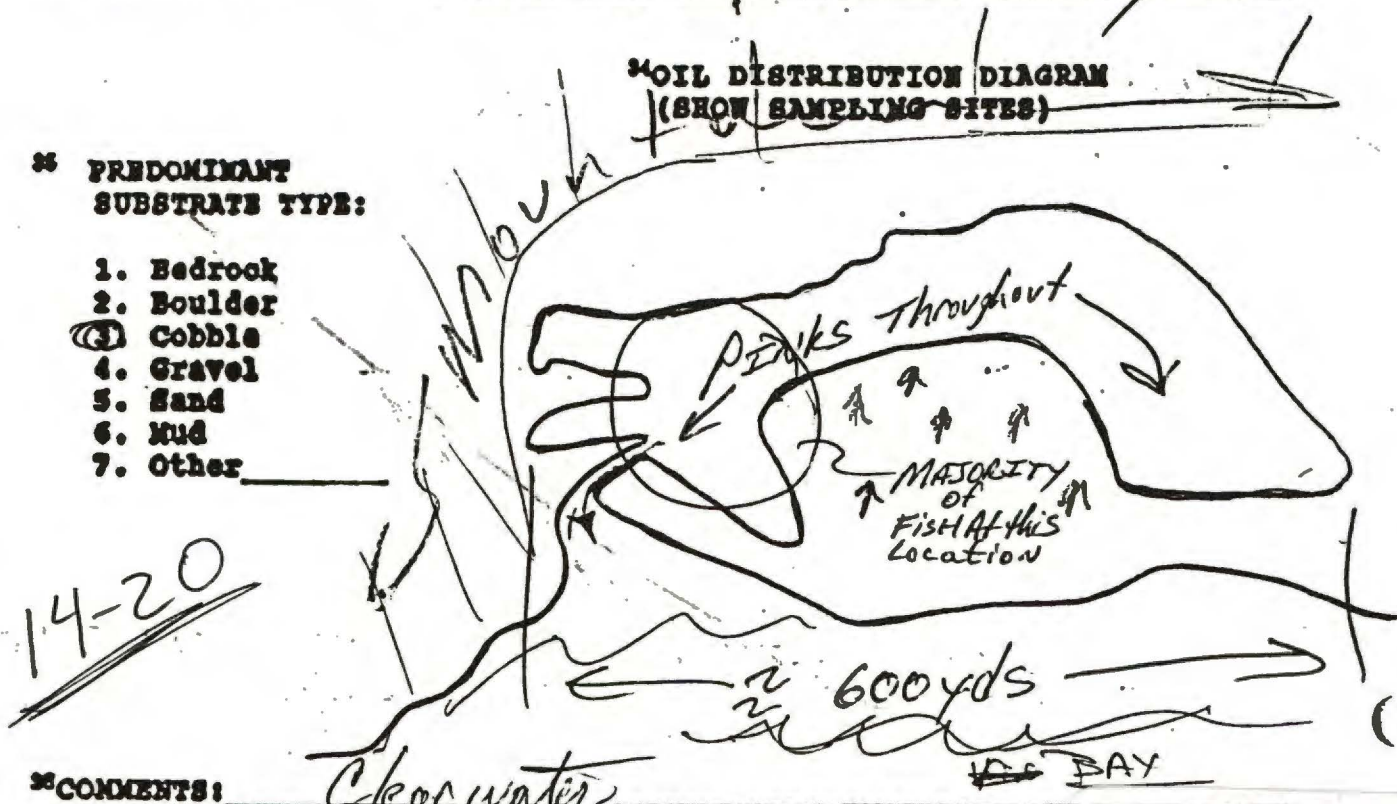
EXTENT OF OIL:

	WITHIN STREAM	OUTSIDE STREAM
31 SURFACE COVERAGE		
32 SURFACE THICKNESS	None	Observed
33 PENETRATION	No Ground	Survey

34 OIL DISTRIBUTION DIAGRAM (SHOW SAMPLING SITES)

35 PREDOMINANT SUBSTRATE TYPE:

- 1. Bedrock
- 2. Boulder
- 3. Cobble
- 4. Gravel
- 5. Sand
- 6. Mud
- 7. Other

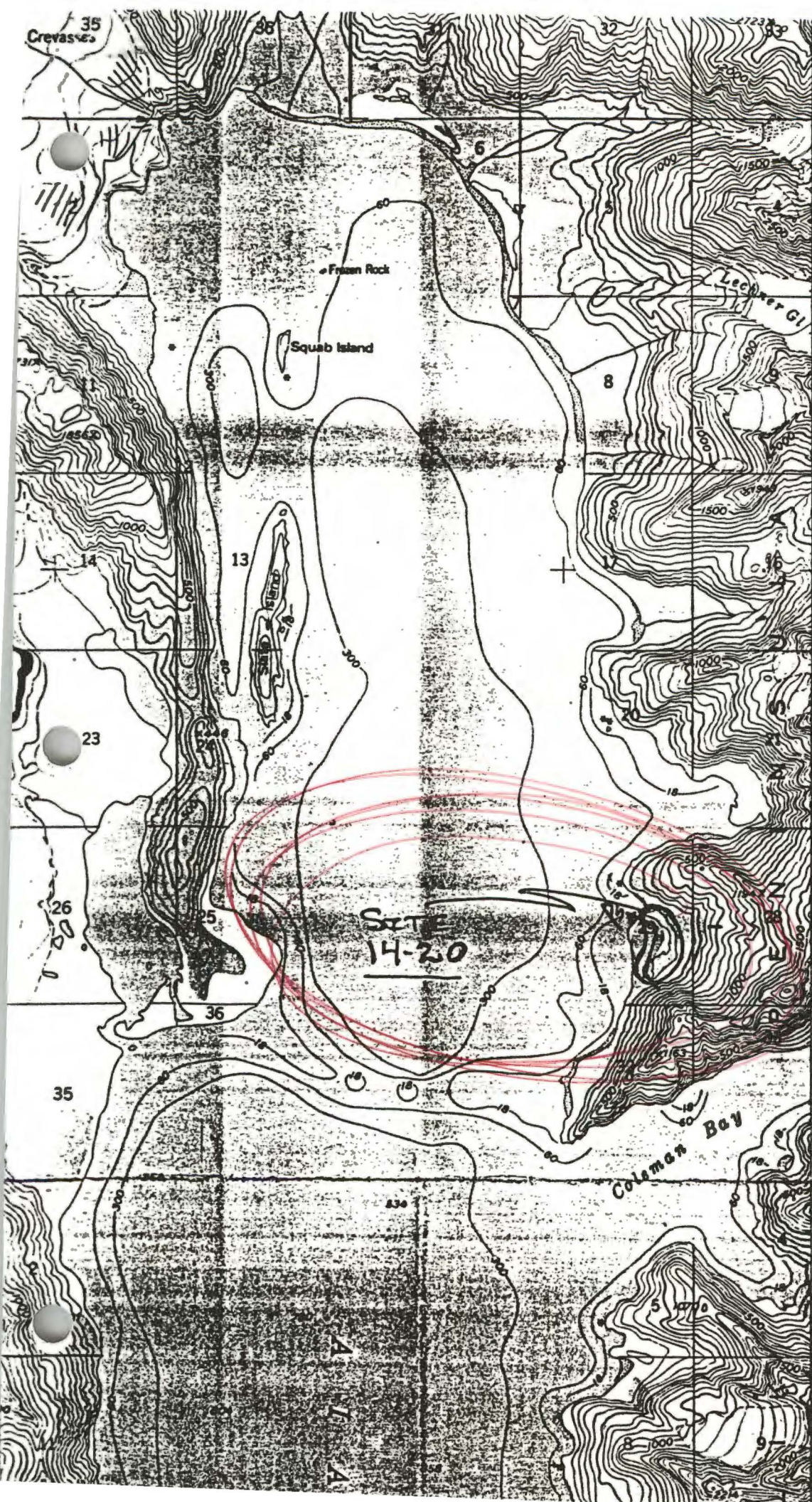


14-20

36 COMMENTS: Clear water

ACE 10459173

ACE 7380508



Bligny Sound D-8

SITE
14-20

T. 2 S.
T. 3 S.
55'
T. 3 S.
T. 4 S.

ACE 10459174 *HL/SH/HT*

ACE 7380509