

ADF&G MULTI-ASSESSMENT FORM  
1991 GENERAL ENTRY CHECKLIST

ok  
★

STREAM#: 2324010130  
SEGMENT: AI006

PAGE 47

DATE PRINTED: 08/19/91

LOCATION: AIALIK BAY, EAST SHORE, COLEMAN BAY, SOUTH MOUTH

SURVEY TYPE: 89 AFHS - AS

METHOD: AERIAL

DATE: 09/04/89

TEAM RECORDER: HILL

START TIME: 1815  
END TIME:

OBSERVERS: RANDALL GLENN

TIDES: ebb  
OG/HAB DISCREPANCIES:

AGENCY: FG

PHOTOS TAKEN: Y

STATION: 2324010130

ROLL#: 89DDH039H  
FRAME: 21-23

VIDEO TAKEN: N  
START:

TAPE#:   
END:

SAMPLES TAKEN: N/A

SAMPLE NUMBERS:

OIL IN STREAM BED: N/A

OVERALL OIL IMPACT: N/A

OIL ON BEACH BY MOUTH: N/A

WAVE EXPOSURE: HIGH

SHORELINE TYPE: BEACH

SUBSTRATE TYPE: BEDROCK

BOULDER

COBBLE

VEGETAT

GRAVEL Y

SAND

MUD/SILT

GRANULE Y

ANADROMOUS FISH PRESENT: Y

SPECIES: PINK SALMON

COUNT:

60

ADF&G MULTI-ASSESSMENT FORM  
1991 OILING ENTRY CHECKLIST

OK

PAGE 59

DATE PRINTED: 08/19/91

STREAM# : 2324010130  
SEGMENT#: AI006

SURVEY TYPE : 89 AFHS - AS  
DATE: 09/04/89  
TIMES: 1815 -

LOCATION: AIALIK BAY, EAST SHORE,  
COLEMAN BAY, SOUTH MOUTH  
TEAM RECORDER: HILL

-- OILING EXTENT --

SITE#	SITE TYPE	DEPTH (cm)	LENGTH (m)	WIDTH (m)	AREA (m)	%	THICK (cm)	PEN (cm)	OIL TYPE CODES
1									N/A

COMMENTS:

SITE 14-21.

*oiling was determined*



Site 14-21

OK

SC NUMBER: 232-40-10130 SEGMENT NUMBER: YR CATALOGED:

LOCATION: Aialik Bay LATITUDE: 59 51 16

CAM NAME: LONGITUDE: 149 39 24

TRAIL K-UNIT: LOCAL STREAM #: LEGAL: S. 45 245

SC QUADRANGLE: Blyting Sound D-8 ALL SEGMENTS:

SHORELINE TYPE: Beach

RAVE EXPOSURE: high

C NUMBER: TEAM RECORDER: D. Hill

VEY TYPE: AS *Aerial* OBSERVERS: Rick Randall, Lee Glenn

ETHOD: Helo AGENCY(IES): ADFG

TE: 9/4/89 PHOTOS TAKEN?

PART TIME: 1815 Roll #: 89DDH039H Frames: 21, 22, 23

OP TIME: VIDEO TAKEN?  Tape Number:

COUNTER START:

MPLES TAKEN?

SAMPLE I.D. NUMBERS: 1. 2. 3. 4. 5. 6.

	LENGTH m	WIDTH m	H2	δ	THICK cm	PEN cm	OIL TYPE
SITE 1							N/A
SITE 2							
SITE 3							
SITE 4							
SITE 5							

OVERALL OIL IMPACT: *N/A*

OIL IN STREAM CHANNEL? *N/A* OIL ON BEACH WITHIN 50M OF STREAM MOUTH? *N/A*

SUBSTRATE

Bedrock	Granule <input checked="" type="checkbox"/>
Boulder	Sand
Cobble	Silt
Pebble <input checked="" type="checkbox"/>	Veget.

SPECIES	<i>Pinks</i>				
COUNT	<i>60</i>				

MENTS:

ANADROMOUS FISH OBSERVATIONS

	PINK	CHUM	RED	KING	COHO	DOLLY		
28 Aerial	60							
29 Ground								

30 COMMENTS: Aerial Survey Only

OIL OBSERVATIONS

Site 14-21

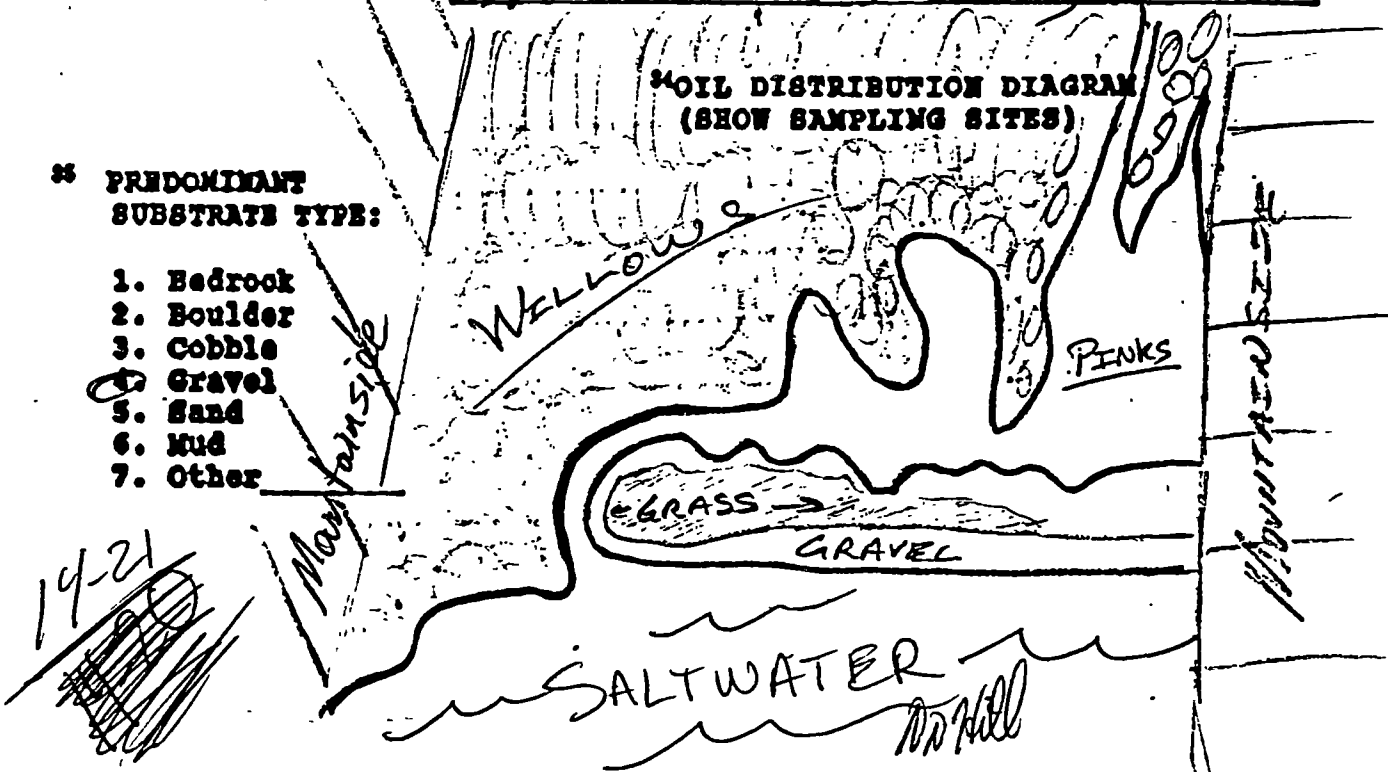
EXTENT OF OIL:

	WITHIN STREAM	OUTSIDE STREAM
31 SURFACE COVERAGE		
32 SURFACE THICKNESS	None Observed	
33 PENETRATION		

34 PREDOMINANT SUBSTRATE TYPE:

1. Bedrock
2. Boulder
3. Cobble
4. Gravel
5. Sand
6. Mud
7. Other

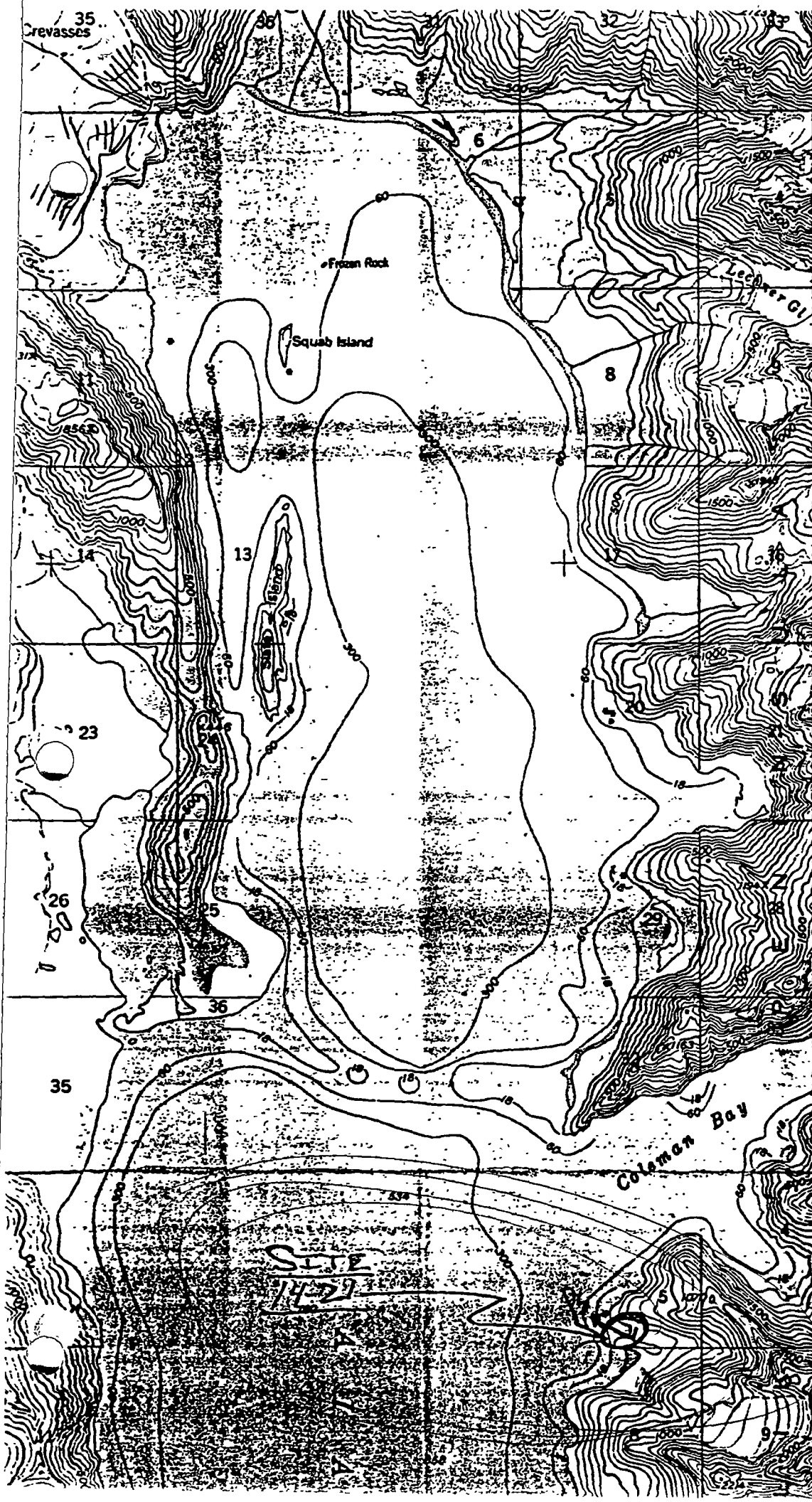
35 OIL DISTRIBUTION DIAGRAM (SHOW SAMPLING SITES)



36 COMMENTS:

ACE 10459159

ACE 7380511



T. 25.

T. 35.

Blyng Sound (D-8)

55'

T. 35.

(BLYNG SOUND D-7)

T. 45.

ACE 10459160 -15

ACE 7380512

Site 14-21

ASC NUMBER: 232-40-10130      SEGMENT NUMBER:      YR CATALOGED:

LOCATION: Aialik Bay      LATITUDE: 59 51 16

NAME:      LONGITUDE: 149 39 24

IAK K-UNIT:      LOCAL STREAM #:      LEGAL: S. 45 245

USGS QUADRANGLE: Blyting Sound-D-8      ALL SEGMENTS:

SHORELINE TYPE: Beach      WAVE EXPOSURE: high

ASC NUMBER:      TEAM RECORDER: D. Hill

SURVEY TYPE: AS      OBSERVERS: Rick Randall, Lee Glenn

METHOD: Helo

DATE: 9/4/89      AGENCY(IES): ADFG

START TIME: 1815      PHOTOS TAKEN?      Roll #: 89DDH039H      Frames: 21, 22, 23

STOP TIME:      VIDEO TAKEN?  Tape Number:      Counter Start:

SAMPLES TAKEN?

SAMPLE I.D. NUMBERS: 1.      2.      3.

   4.      5.      6.

	LENGTH m	WIDTH m	M2	%	THICK cm	PEN cm	OIL TYPE
SITE 1							
SITE 2							
SITE 3							
SITE 4							
SITE 5							

OVERALL OIL IMPACT:

OIL IN STREAM CHANNEL?       OIL ON BEACH WITHIN 50M OF STREAM MOUTH?

SUBSTRATE

Bedrock	Granule <input checked="" type="checkbox"/>
Boulder	Sand
Cobble	Silt
Pebble <input checked="" type="checkbox"/>	Veget.

SPECIES				
	Pinks			
COUNT	60			

COMMENTS:

FISH HABITAT ASSESSMENT FORM

Aialik Bay - East Shore

<sup>1</sup>REGION: <sup>2</sup>PWS KP, CI <sup>3</sup>K, AP <sup>4</sup>OBSERVER(S) Rick Randall, Doug Hill, Lee G  
232-40-10130

<sup>5</sup>SITE NO. 14-21 <sup>6</sup>AERIAL PHOTO NO. 21,22,23 <sup>7</sup>CAT NO. NC

<sup>8</sup>STREAM NAME \_\_\_\_\_ <sup>10</sup>LAT 50° 51' 30" <sup>11</sup>LONG 149° 39' 45"

<sup>12</sup>DATE 9/4/89 <sup>13</sup>TIME 1815 <sup>14</sup>TIDE: Low slack Flood High slack (ebb)

<sup>15</sup>CATALOGED ANADROMOUS STREAM? Y (N) <sup>16</sup>ANAD. FISH FOUND? (Y) N

<sup>17</sup>OIL FOUND IN STREAM? Y (N) <sup>18</sup>OIL FOUND NEAR STREAM (1 MI.)? Y (N)

<sup>19</sup>OIL SAMPLES TAKEN? Y (N) <sup>20</sup>ID NOS. \_\_\_\_\_

<sup>21</sup>35 MM PICTURES TAKEN? (Y) N <sup>22</sup>ROLL NO(S) 89-DH-039-H

<sup>23</sup> EXPOSURE NO.	<sup>24</sup> DESCRIPTION
<u>21,22,23</u>	<u>Aerials of Site 14-21</u>
_____	_____
_____	_____
_____	_____
_____	_____
_____	_____
_____	_____

<sup>25</sup>VIDEO FOOTAGE TAKEN? Y (N) <sup>26</sup>CASSETTE NO(S) \_\_\_\_\_

<sup>27</sup>DESCRIPTION: \_\_\_\_\_  
\_\_\_\_\_  
\_\_\_\_\_  
\_\_\_\_\_

ACE 10459162

ACE 7380510

ANADROMOUS FISH OBSERVATIONS

	PINK	CHUM	RED	KING	COHO	DOLLY		
28 Aerial	60							
29 Ground								

30 COMMENTS: Aerial Survey Only

OIL OBSERVATIONS

Site  
14-21

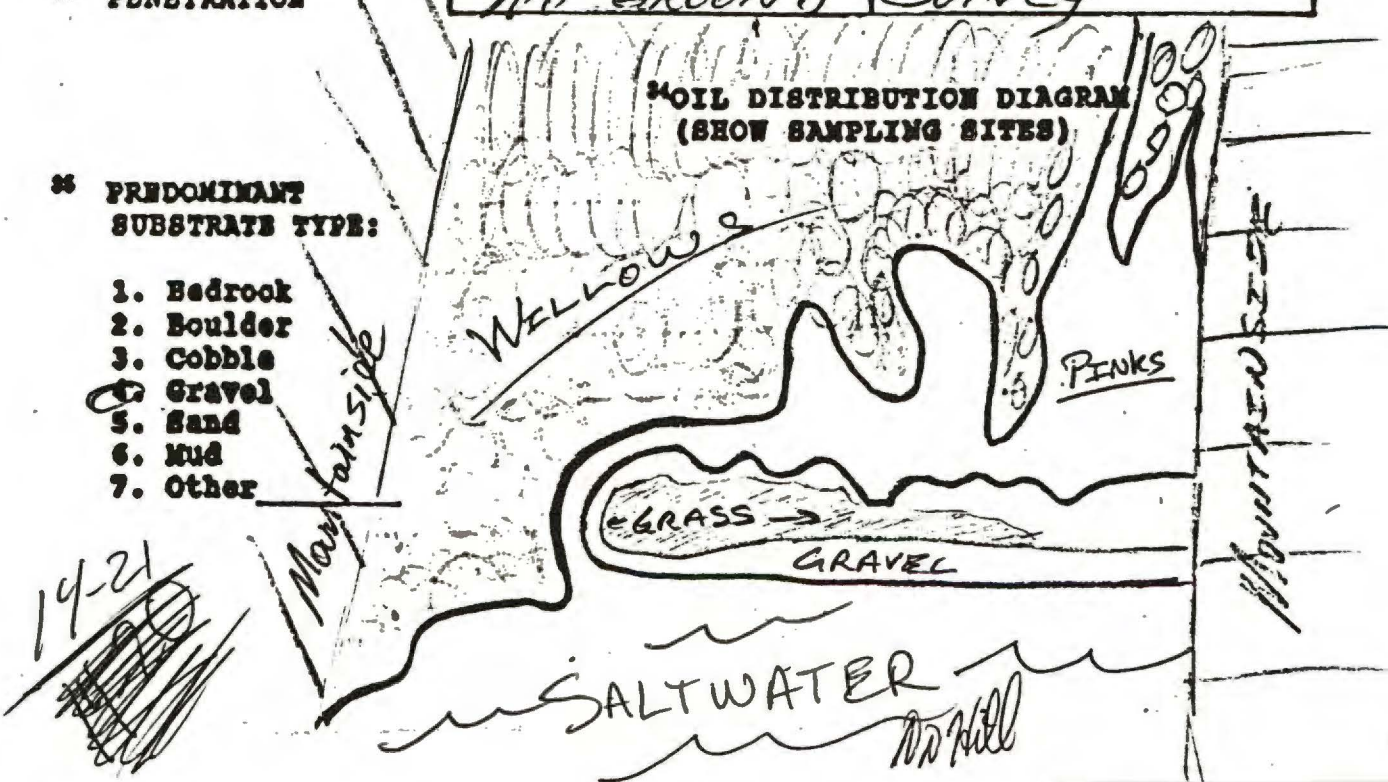
EXTENT OF OIL:

	WITHIN STREAM	OUTSIDE STREAM
31 SURFACE COVERAGE		
32 SURFACE THICKNESS	None Observed	
33 PENETRATION	No Ground Survey	

34 PREDOMINANT SUBSTRATE TYPE:

1. Bedrock
2. Boulder
3. Cobble
4. Gravel
5. Sand
6. Mud
7. Other

OIL DISTRIBUTION DIAGRAM (SHOW SAMPLING SITES)



35 COMMENTS:

ACE 10459163

ACE 7380511



35  
Crevasses

T. 2 S.

T. 3 S.

Blying Sound (D-8)

Frozen Rock

Squab Island

Leckner Gl

23

55'

T. 3 S.

(BLYING SOUND D-17)

Coleman Bay

SITE  
14-21

T. 4 S.

ACE 10459164 - 1/15/14

ACE 7380512

