

ADF&G MULTI-ASSESSMENT FORM
1991 GENERAL ENTRY CHECKLIST

*2004
10/7/91*

OK



STREAM#: 2323010226
SEGMENT: JD503

PAGE 31

DATE PRINTED: 08/19/91

LOCATION: HARRIS BAY, SOUTH SHORE, NW LAGOON, 4 M N OF CUP C

SURVEY TYPE: 89 AFHS - AS

METHOD: AERIAL

DATE: 09/04/89

TEAM RECORDER: HILL

START TIME: 1605
END TIME:

OBSERVERS: GLENN RANDALL

TIDES: *Flow*
OG/HAB DISCREPANCIES:

AGENCY: FG

PHOTOS TAKEN: Y

STATION: 2323010226

ROLL#: 89DDH038H
FRAME: 17

VIDEO TAKEN: N TAPE#:
START: END:

SAMPLES TAKEN: N

SAMPLE NUMBERS:

OIL IN STREAM BED: *N/A*

OVERALL OIL IMPACT: *N/A*

OIL ON BEACH BY MOUTH: *N/A*

WAVE EXPOSURE: LOW'

SHORELINE TYPE: BEACH

SUBSTRATE TYPE: BEDROCK

BOULDER

COBBLE

VEGETAT

GRAVEL

SAND

MUD/SILT

GRANULE

ANADROMOUS FISH PRESENT: Y

SPECIES: PINK SALMON

COUNT:

70

ACE 9962199 +f/s/p

ADF&G MULTI-ASSESSMENT FORM
1991 OILING ENTRY CHECKLIST

PAGE 44

DATE PRINTED: 08/19/91

STREAM# : 2323010226
SEGMENT#: JD503

SURVEY TYPE : 89 AFHS - AS
DATE: 09/04/89
TIMES: 1605 -

LOCATION: HARRIS BAY, SOUTH SHORE, NW
LAGOON, 4 M N OF CUP C
TEAM RECORDER: HILL

-- OILING EXTENT --

| SITE# | SITE TYPE | DEPTH (cm) | LENGTH (m) | WIDTH (m) | AREA (m) | % | THICK (cm) | PEN (cm) | OIL TYPE CODES |
|-------|-----------|------------|------------|-----------|----------|---|------------|----------|----------------|
| 1 | | | | | | | | | N/A |

COMMENTS:
SITE 14-4.

No oiling determined.

NS 10 1989

Site #4-4

Harris Bay - W. Shore / NW Lagoon - S. Shore

ASC NUMBER: 232-30-10226 SEGMENT NUMBER: None YR CATALOGED:

LOCATION: Harris Bay, South shore of NW Lagoon

MAP NAME: LOCAL STREAM #:

USGS QUADRANGLE: Blying Sound C-8 ALL SEGMENTS:

SHORELINE TYPE: Beach LATITUDE: 59 43 14

WAVE EXPOSURE: Low LONGITUDE: 149 57 2

LEGAL: 5 5S 4W27

ASC NUMBER: TEAM RECORDER: Doug Hill

SURVEY TYPE: AS OBSERVERS: Rick Randall, Lee Glenn

METHOD: Helo AGENCY (IES): ADFG

DATE: 9/4/89 PHOTOS TAKEN? Y

START TIME: 1605 Roll #: 89DDH038H Frames: 17

STOP TIME: VIDEO TAKEN? N Tape Number:

Counter Start:

SAMPLES TAKEN? N

SAMPLE I.D. NUMBERS: 1. 2. 3.

4. 5. 6.

| | LENGTH m | WIDTH m | M2 | % | THICK cm | PEN cm | OIL TYPE |
|--------|----------|---------|----|---|----------|--------|----------|
| SITE 1 | | | | | | | |
| SITE 2 | | | | | | | |
| SITE 3 | | | | | | | |
| SITE 4 | | | | | | | |
| SITE 5 | | | | | | | |

OVERALL OIL IMPACT: N

OIL IN STREAM CHANNEL? N

OIL ON BEACH WITHIN 50M OF STREAM MOUTH? N

SUBSTRATE

| | |
|---------|---------|
| Bedrock | Granule |
| Boulder | Sand |
| Cobble | Silt |
| Pebble | Veget. |

| | | | | | |
|---------|------|--|--|--|--|
| SPECIES | pink | | | | |
| COUNT | 70 | | | | |

COMMENTS:

FISH HABITAT ASSESSMENT FORM

HARRIS BAY - West Shore / Northwestern Lagoon - South Shore

1 REGION: 2 PWS KP, CI ~~XXX~~ 3 OBSERVER(S) Doug H. Pitt, L. Kawanishi, Lee G. Lee

232-30-10226

6 SITE NO. 144 7 AERIAL PHOTO NO. 17 8 CAT NO. NC

9 STREAM NAME _____ 10 LAT 59° 43' 27" 11 LONG 149° 57' 30"

12 DATE 9/4/89 13 TIME 1605 14 TIDE: Low slack Flood High slack Ebb

15 CATALOGED ANADROMOUS STREAM? Y N 16 ANAD. FISH FOUND? N

17 OIL FOUND IN STREAM? Y N 18 OIL FOUND NEAR STREAM (1 MI.)? Y N

19 OIL SAMPLES TAKEN? Y N 20 ID NOS. _____

21 35 mm PICTURES TAKEN? N 22 ROLL NO(S) 89-DDH-038-H

| 23 EXPOSURE NO. | 24 DESCRIPTION |
|-----------------|------------------------------------|
| <u>17</u> | <u>Aerial of Spawning Channels</u> |
| _____ | _____ |
| _____ | _____ |
| _____ | _____ |
| _____ | _____ |
| _____ | _____ |
| _____ | _____ |
| _____ | _____ |

25 VIDEO FOOTAGE TAKEN? Y N 26 CASSETTE NO(S) _____

27 DESCRIPTION: _____

ANADROMOUS FISH OBSERVATIONS

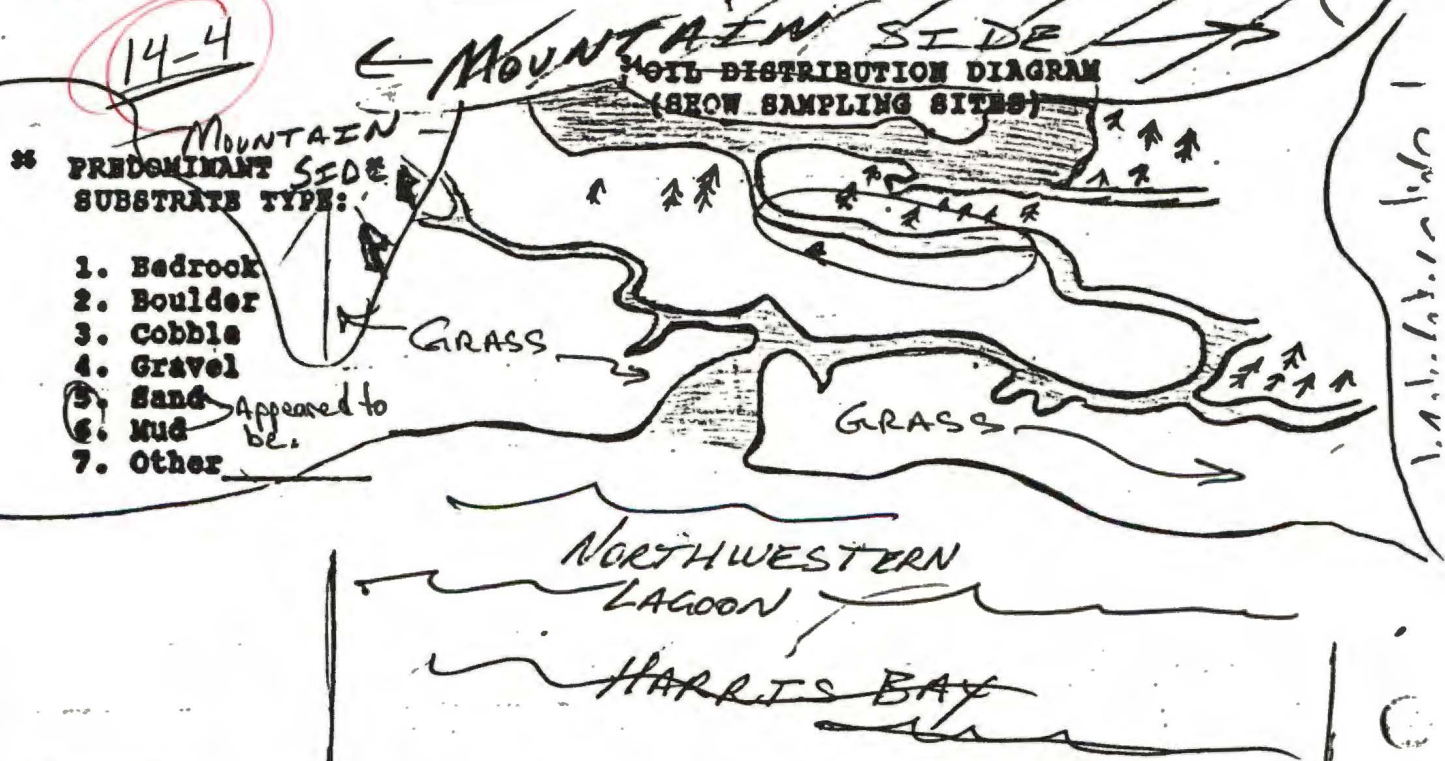
| | PINK | CHUM | RED | KING | COHO | DOLLY | | |
|-----------|------|------|-----|------|------|-------|--|--|
| 28 Aerial | 70 | | | | | | | |
| 29 Ground | | | | | | | | |

30 COMMENTS: Aerial Survey Only
No Morts Observed

OIL OBSERVATIONS

EXTENT OF OIL:

| | WITHIN STREAM | OUTSIDE STREAM |
|----------------------|---------------|----------------|
| 31 SURFACE COVERAGE | | |
| 32 SURFACE THICKNESS | | |
| 33 PENETRATION | | |



35 COMMENTS:

59°45'

6626000m. N.

NORTHWESTERN LAGOON

LAGOON

SITE 144

Harris

VIBM
Spray
10

ACE 7380462

T. 5 S

T. 6 S

5

40

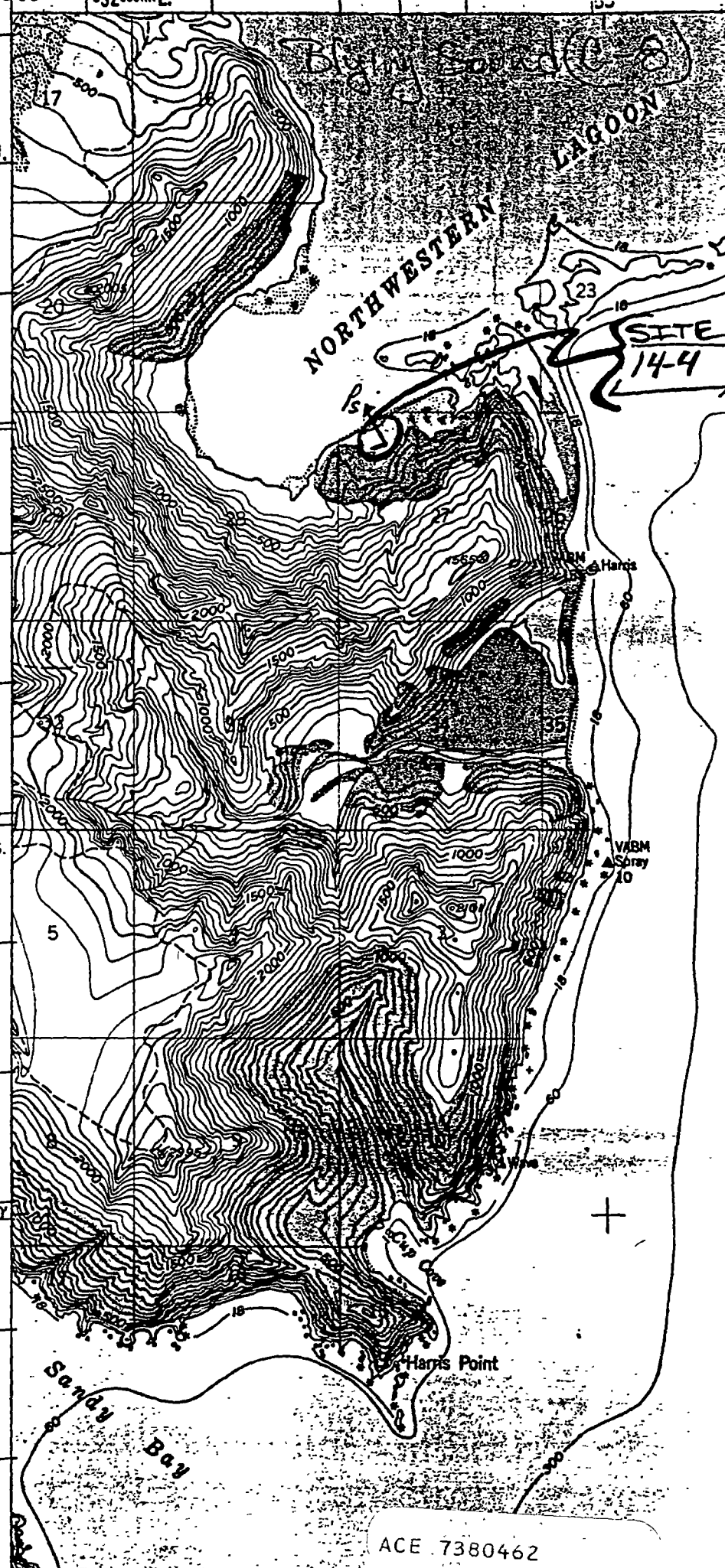
Sandy Bay

Harris Point

E

378

S R



NC in 1989



Site #4-4

Harris Bay - W. shore / NW Lagoon - S. shore

ASC NUMBER: 232-30-10226 SEGMENT NUMBER: None YR CATALOGED:

LOCATION: Harris Bay, South shore of NW Lagoon

CAM NAME:

IAK K-UNIT: LOCAL STREAM #:

US QUADRANGLE: Blyng Sound C-8

SERIALINE TYPE: Beach ALL SEGMENTS:

WAVE EXPOSURE: Low

LATITUDE: 59 43 14

LONGITUDE: 149 57 2

LEGAL: S 5S 4W27

ASC NUMBER:

SURVEY TYPE: AS *Aerial*

METHOD: Helo

DATE: 9/4/89

START TIME: 1605

TOP TIME:

TEAM RECORDER: Doug Hill

OBSERVERS: Rick Randall, Lee Glenn

AGENCY(IES): ADFAG

PHOTOS TAKEN? *Y*

Roll #: 89DDH038H Frames: 17

VIDEO TAKEN? *N* Tape Number:

Counter Start:

SAMPLES TAKEN? *N*

SAMPLE I.D. NUMBERS: 1. 2. 3.

4. 5. 6.

| | LENGTH m | WIDTH m | M2 | % | THICK cm | PEN cm | OIL TYPE |
|--------|----------|---------|----|---|----------|--------|----------|
| SITE 1 | | | | | | | N/A |
| SITE 2 | | | | | | | |
| SITE 3 | | | | | | | |
| SITE 4 | | | | | | | |
| SITE 5 | | | | | | | |

OVERALL OIL IMPACT: *N/A*

OIL IN STREAM CHANNEL? *N/A*

OIL ON BEACH WITHIN 50M OF STREAM MOUTH? *N/A*

SUBSTRATE

| | |
|---------|---------|
| Bedrock | Granule |
| Boulder | Sand |
| Cobble | Silt |
| Pebble | Veget. |

N/A

| SPECIES | PENKES | | | | |
|---------|--------|--|--|--|--|
| COUNT | 70 | | | | |

COMMENTS:

FISH HABITAT ASSESSMENT FORM

HARRIS BAY - West Shore / Northwestern Lagoon - South Shore

1 REGION: 2 PWS KP, CI ~~XXXX~~ 3 OBSERVER(S) Dry H.H. Pitt, Randall, Lee G. Kn

232-20-10226

6 SITE NO. 144 7 AERIAL PHOTO NO. 17 8 CAT NO. NC

9 STREAM NAME _____ 10 LAT 59° 43' 27" 11 LONG 149° 57' 30"

12 DATE 9/4/89 13 TIME 1605 14 TIDE: Low slack Flood High slack Ebb

15 CATALOGED ANADROMOUS STREAM? Y N 16 ANAD. FISH FOUND? Y N

17 OIL FOUND IN STREAM? Y N 18 OIL FOUND NEAR STREAM (1 MI.)? Y N

19 OIL SAMPLES TAKEN? Y N 20 ID NOS. _____

21 35 mm PICTURES TAKEN? Y N 22 ROLL NO(S) 89-DDH-038-H

| 23 EXPOSURE NO. | 24 DESCRIPTION |
|-----------------|------------------------------------|
| <u>17</u> | <u>Aerial of Spawning Channels</u> |
| _____ | _____ |
| _____ | _____ |
| _____ | _____ |
| _____ | _____ |
| _____ | _____ |
| _____ | _____ |

25 VIDEO FOOTAGE TAKEN? Y N 26 CASSETTE NO(S) _____

27 DESCRIPTION: _____
_____ ACE 9962203
_____ ACE 7380460

ANADROMOUS FISH OBSERVATIONS

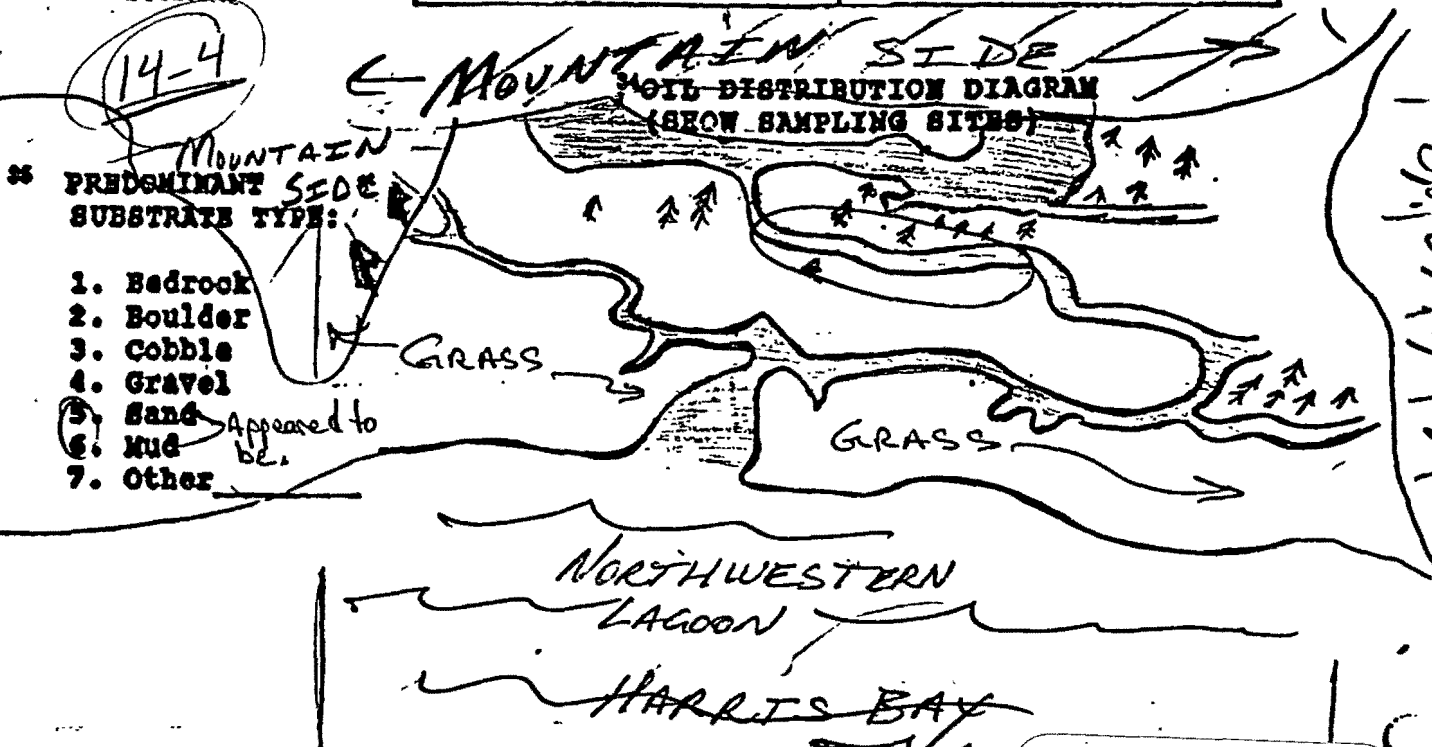
| | PINK | CHUM | RED | KING | COHO | DOLLY | | |
|--------------|------|------|-----|------|------|-------|--|--|
| 28 Aerial | 70 | | | | | | | |
| 29 Ground | | | | | | | | |

30 COMMENTS: Aerial Survey Only
No Morts Observed

OIL OBSERVATIONS

EXTENT OF OIL:

| | WITHIN STREAM | OUTSIDE STREAM |
|----------------------|---------------|----------------|
| 31 SURFACE COVERAGE | | |
| 32 SURFACE THICKNESS | | |
| 33 PENETRATION | | |



35 COMMENTS: ← 400 yds →

ACE 9962204

ACE 7380461

59°45'

6626000m. N.

NORTHWESTERN LAGOON

SITE 14-4

T. 5 S.

T. 6 S.

Sandy Bay

Harris Point

VABM Spray 10

ACE 9962205-143/PHF

ACE 7380462

H

I S

