

ADF&G MULTI-ASSESSMENT FORM  
1991 GENERAL ENTRY CHECKLIST

OK

200A  
10/7/91



STREAM#: 2323010195  
SEGMENT: JD502

DATE PRINTED: 08/19/91

PAGE 27

LOCATION: HARRIS BAY, MOUTH OF, SANDY BAY, HEAD

SURVEY TYPE: 89 AFHS - SS/BS

METHOD: FOOT

DATE: 09/03/89

TEAM RECORDER: HILL

START TIME: 1400  
END TIME: 1550

OBSERVERS: RANDALL

TIDES: low slack  
OG/HAB DISCREPANCIES:

AGENCY: FG

PHOTOS TAKEN: Y

STATION: 2323010195

ROLL#: 89DDH036H  
FRAME: 11-12

VIDEO TAKEN: N  
START:

TAPE#:   
END:

SAMPLES TAKEN: Y

SAMPLE NUMBERS: 89RR037H

this is A  
Resurrection Bay  
sample

OIL IN STREAM BED: N

OIL ON BEACH BY MOUTH: Y

OVERALL OIL IMPACT: VL

WAVE EXPOSURE: HIGH

SHORELINE TYPE: BEACH

SUBSTRATE TYPE: BEDROCK

BOULDER

COBBLE

VEGETAT

GRAVEL 40

SAND 20

MUD/SILT

GRANULE 40

ANADROMOUS FISH PRESENT: Y

SPECIES: PINK SALMON

COUNT: 1200

SA  
SANDY  
BAY  
Sample  
See Logbook?  
DDW

ACE 9962169 +1/15/91

ADF&G MULTI-ASSESSMENT FORM  
 1991 OILING ENTRY CHECKLIST

05

PAGE 40

DATE PRINTED: 08/19/91

STREAM# : 2323010195  
 SEGMENT#: JD502

SURVEY TYPE : 89 AFHS - SS / *BS* LOCATION: HARRIS BAY, MOUTH OF, SANDY BAY, HEAD  
 DATE: 09/03/89 TEAM RECORDER: HILL  
 TIMES: 1400 - 1550

-- OILING EXTENT --

SITE#	SITE TYPE	DEPTH (cm)	LENGTH (m)	WIDTH (m)	AREA (m)	%	THICK (cm)	PEN (cm)	OIL TYPE CODES
1									<i>ST, CT</i>

COMMENTS:  
 SITE 13-7. OBSERVED ONE OILED LOG. SPLATTERS OF OIL 1-3MM THICK.

ACE 9962170 -/S





Site 13-7

SANDY BAY OR

ASC NUMBER: 232-30-10195      SEGMENT NUMBER:      YR CATALOGED:

LOCATION: SANDY BAY

AM NAME:      LATITUDE: 53 39 51

WAK K-UNIT:      LOCAL STREAM #:      LONGITUDE: 150 0 17

QUADRANGLE: Seldovia C-1      LEGAL: S 6S 4W17

SHORELINE TYPE: Beach      ALL SEGMENTS:

WAVE EXPOSURE: High

ASC NUMBER:      TEAM RECORDER: Doug Hill

SURVEY TYPE: SS      OBSERVERS: Rick Randall

METHOD: Foot

DATE: 9/3/89      AGENCY(IES): ADF+G

START TIME: 1400      PHOTOS TAKEN? 8

TOP TIME: 1550      Roll #: 840036H      Frames: 11, 12

VIDEO TAKEN?  Tape Number:      Counter Start:

SAMPLES TAKEN? 4

SAMPLE I.D. NUMBERS: 1. ROR/004-9/3/89-1536 2. 3..

4. 8922037H 5. 6.

	LENGTH m	WIDTH m	M2	%	THICK cm	PEN cm	OIL TYPE
SITE 1							ST, CT
SITE 2							
SITE 3							
SITE 4							
SITE 5							

OVERALL OIL IMPACT: VVL

OIL IN STREAM CHANNEL? N

OIL ON BEACH WITHIN 50M OF STREAM MOUTH? y

SUBSTRATE

Bedrock	Granule 40
Boulder	Sand 20
Cobble	Silt
Pebble 40	Veget.

SPECIES	Pinks				
COUNT	1200				

COMMENTS: Observed one oiled log ~~with~~ splatters of oil 1-3mm thick

ACE 99621714/5

FISH HABITAT ASSESSMENT FORM

SANDY BAY - HEAD of BAY

1 REGION: 2 PWS 3 KP, CI 4 ~~\_\_\_\_\_~~ 5 OBSERVER(S) Doug Hill, Rick RANDAC

6 SITE NO. 13-7 7 AERIAL PHOTO NO. 1314 8 CAT NO. MC

9 STREAM NAME \_\_\_\_\_ 10 LAT 59° 39' 90" 11 LONG 150° 00' 22"

12 DATE 9/3/89 13 TIME 1400 14 TIDE: Low slack Flood High slack Ebb

15 CATALOGED ANADROMOUS STREAM? Y  N 16 ANAD. FISH FOUND?  N

17 OIL FOUND IN STREAM? Y  N 18 OIL FOUND NEAR STREAM (1 MI.)?  N

19 OIL SAMPLES TAKEN? Y  N 20 ID NOS. \_\_\_\_\_

21 35 mm PICTURES TAKEN?  N 22 ROLL NO(S) 89-DAH-036-H

23 EXPOSURE NO.	24 DESCRIPTION
11	oiled log on SANDY BAY BEACH - Head of Bay
12	looking upstream from mouth of creek

25 VIDEO FOOTAGE TAKEN?  N 26 CASSETTE NO(S) \_\_\_\_\_

27 DESCRIPTION: \_\_\_\_\_  
\_\_\_\_\_ ACE 9962172  
\_\_\_\_\_ ACE 7380417  
\_\_\_\_\_

ANADROMOUS FISH OBSERVATIONS

	PINK	CHUM	RED	KING	COHO	DOLLY		
28 Aerial	1200							
29 Ground	300							

30 COMMENTS: Aerial Sighted Approximately 200 yds of creek (from mouth)  
Bright fish / A few observed with mold

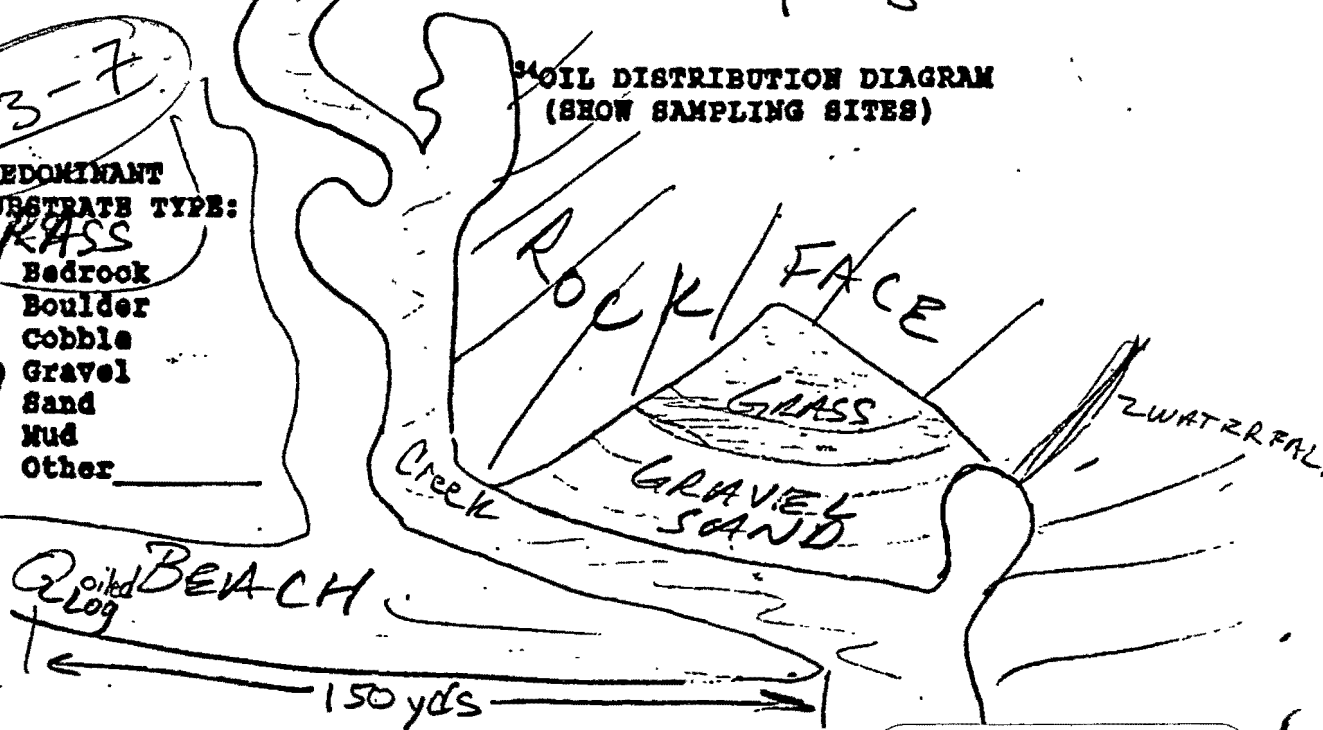
OIL OBSERVATIONS

EXTENT OF OIL:

	WITHIN STREAM	OUTSIDE STREAM
31 SURFACE COVERAGE		1 oiled log
32 SURFACE THICKNESS		ON beach - very light
33 PENETRATION		spotty - 1-3 m thick

- 34 PREDOMINANT SUBSTRATE TYPE:  
 13-7  
 GRASS
1. Bedrock
  2. Boulder
  3. Cobble
  4. Gravel
  5. Sand
  6. Mud
  7. Other

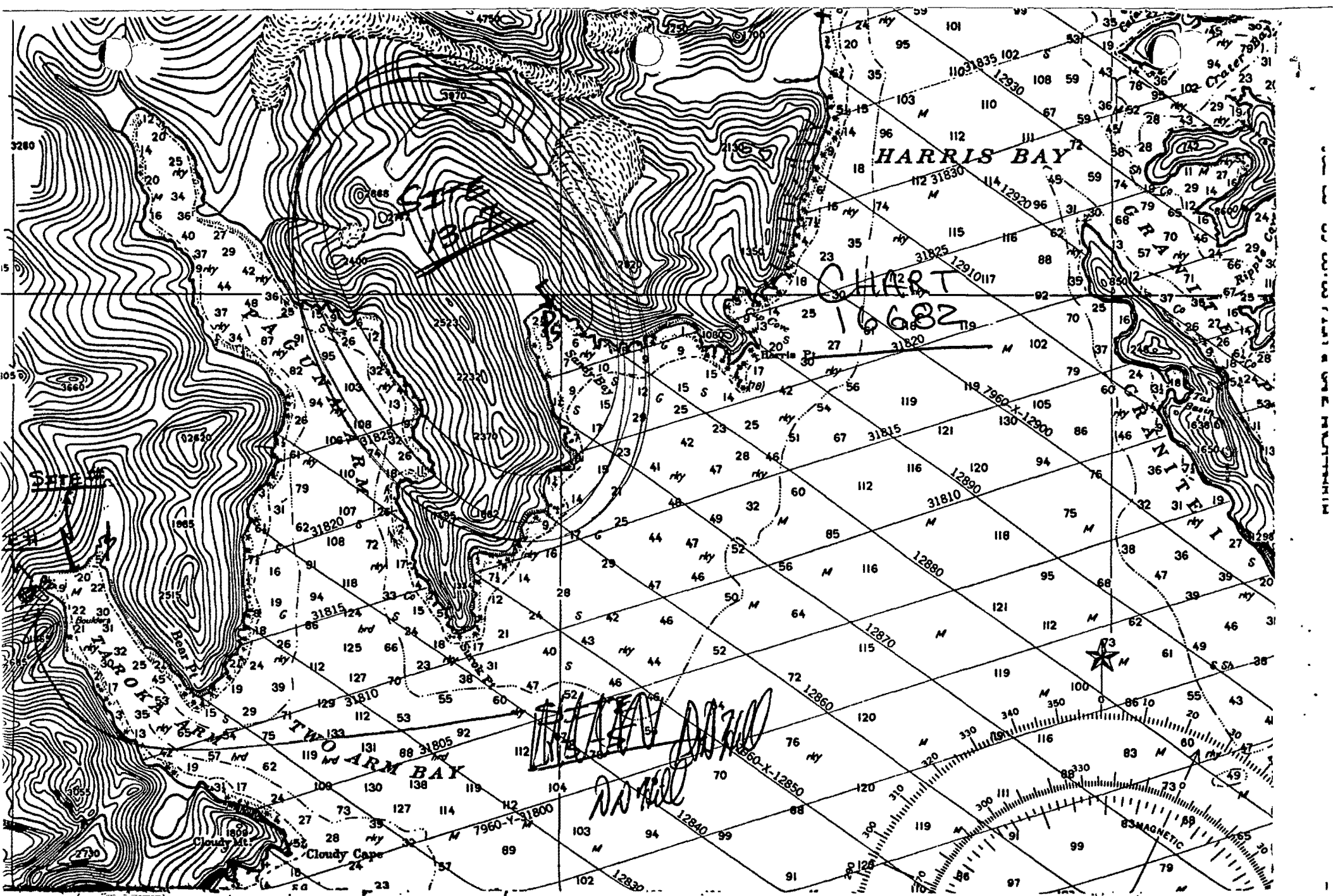
34 OIL DISTRIBUTION DIAGRAM (SHOW SAMPLING SITES)



36 COMMENTS:

ACE 9962173

ACE 7380418



ACE 9962174 *15*

ACE 7380419

Chart 16682



FISH HABITAT ASSESSMENT FORM

SANDY BAY - HEAD of BAY

<sup>1</sup>REGION: <sup>2</sup>PWS <sup>3</sup>KP, CI ~~Y, AB~~ <sup>4</sup>OBSERVER(S) Doug Hill, Rick RANDAC

<sup>6</sup>SITE NO. 13-7 <sup>7</sup>AERIAL PHOTO NO. 13,14 <sup>8</sup>CAT NO. ALL

<sup>9</sup>STREAM NAME \_\_\_\_\_ <sup>10</sup>LAT 59° 39' 90" <sup>11</sup>LONG 150° 00' 22"

<sup>12</sup>DATE 9/3/89 <sup>13</sup>TIME 1400 <sup>14</sup>TIDE: Low slack Flood High slack Ebb

<sup>15</sup>CATALOGED ANADROMOUS STREAM? Y  N <sup>16</sup>ANAD. FISH FOUND?  N

<sup>17</sup>OIL FOUND IN STREAM? Y  N <sup>18</sup>OIL FOUND NEAR STREAM (1 MI.)?  N

<sup>19</sup>OIL SAMPLES TAKEN? Y  N <sup>20</sup>ID NOS. \_\_\_\_\_

<sup>21</sup>35 mm PICTURES TAKEN?  N

<sup>22</sup>ROLL NO(S) 89-DAH-036-H

<sup>23</sup>EXPOSURE NO.

<sup>24</sup>DESCRIPTION

<u>11</u>	<u>Oiled log on SANDY BAY BEACH - Head of Bay</u>
<u>12</u>	<u>looking upstream from mouth of creek</u>

<sup>25</sup>VIDEO FOOTAGE TAKEN?  N

<sup>26</sup>CASSETTE NO(S) \_\_\_\_\_

<sup>27</sup>DESCRIPTION: \_\_\_\_\_

ACE 9962176 - 12/1/89

ACE 7380417



**ANADROMOUS FISH OBSERVATIONS**

	PINK	CHUM	RED	KING	COHO	DOLLY		
28 Aerial	1200							
29 Ground	300							

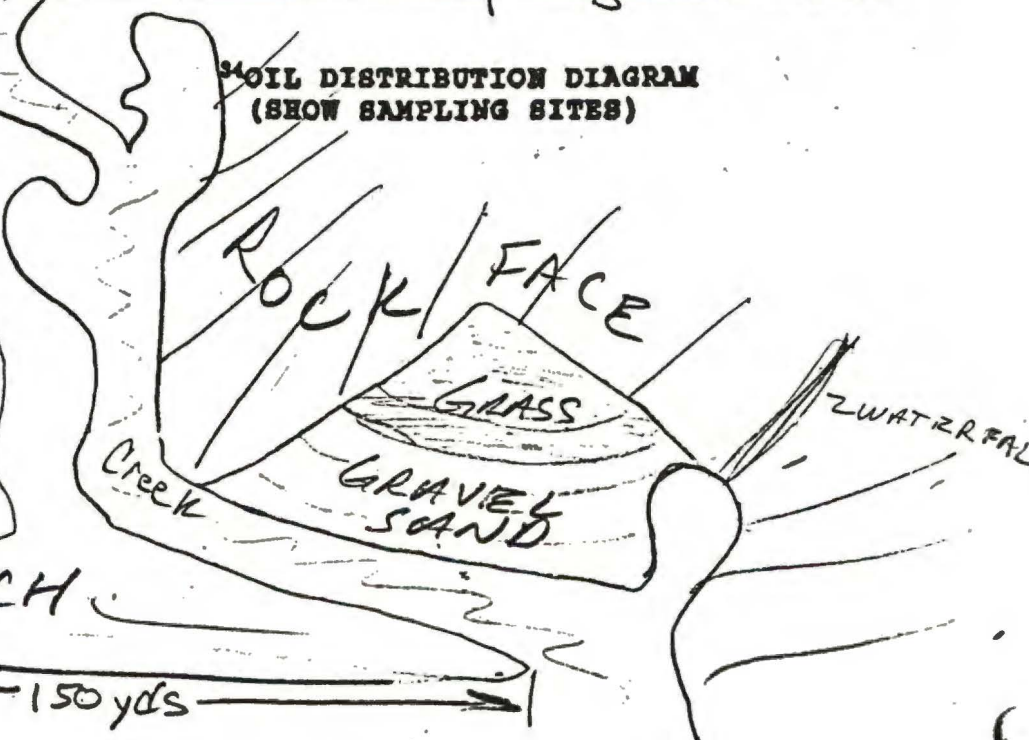
30 COMMENTS: Aerial Surveyed Approximately 200 yds  
of creek (from mouth)  
Bright fish (A few observed with mold)

**OIL OBSERVATIONS**

**EXTENT OF OIL:**

	WITHIN STREAM	OUTSIDE STREAM
31 SURFACE COVERAGE		1 oiled log
32 SURFACE THICKNESS		ON beach - very light
33 PENETRATION		Spotty - 1-3 m thick

- 34 13-7  
**PREDOMINANT SUBSTRATE TYPE:**  
~~GRASS~~  
 1. Bedrock  
 2. Boulder  
 3. Cobble  
 4.  Gravel  
 5. Sand  
 6. Mud  
 7. Other \_\_\_\_\_



35 COMMENTS: \_\_\_\_\_

