

ADF&G MULTI-ASSESSMENT FORM
1991 GENERAL ENTRY CHECKLIST

OK 

DDH
10/4/91

STREAM#: 2312010330
SEGMENT: AI004

PAGE 22

DATE PRINTED: 08/19/91

LOCATION: RESURRECTION BAY, COVE 1 M SOUTH OF BULLDOG COVE

SURVEY TYPE: 89AFHS - SS

METHOD: FOOT

DATE: 09/03/89

TEAM RECORDER: HILL

START TIME: 1530
END TIME: 1550

OBSERVERS: RANDALL

TIDES: *Flood*
OG/HAB DISCREPANCIES:

AGENCY: FG

PHOTOS TAKEN: Y

STATION: 2312010330

ROLL#: 89DDH036H
FRAME:

VIDEO TAKEN: Y TAPE#: 89RDR001H
START: 2959 END: 2970

SAMPLES TAKEN: Y

SAMPLE NUMBERS: *na* *89RDR037H*
RDR/DDH-9/3/89-1536

OIL IN STREAM BED: *NO*

OVERALL OIL IMPACT: *VL*

OIL ON BEACH BY MOUTH: *Yes*

WAVE EXPOSURE: M/H

SHORELINE TYPE: BEACH

SUBSTRATE TYPE: BEDROCK BOULDER COBBLE 70 VEGETAT
GRAVEL 30 SAND MUD/SILT GRANULE

ANADROMOUS FISH PRESENT: Y

SPECIES: PINK SALMON COUNT: 200

ADF&G MULTI-ASSESSMENT FORM
1991 OILING ENTRY CHECKLIST

ok

PAGE 35

DATE PRINTED: 08/19/91

STREAM# : 2312010330
SEGMENT#: AI004

SURVEY TYPE : 89AFHS - SS LOCATION: RESURRECTION BAY, COVE 1 M
DATE: 09/03/89 SOUTH OF BULLDOG COVE
TIMES: 1530 - 1550 TEAM RECORDER: HILL

-- OILING EXTENT --

SITE#	SITE TYPE	DEPTH (cm)	LENGTH (m)	WIDTH (m)	AREA (m)	%	THICK (cm)	PEN (cm)	OIL TYPE CODES
1									MS

COMMENTS:

SITE 13-8. ONE BALL OF MOUSSE FOUND - 3/4" X 1 1/2" X 1 1/2" - 2CM X 3.8CM X 3.8CM. NUMEROUS OTTER TRACKS (RIVER OTTER).

1989 AFHS



Site 13-B

Resurrection Bay - Bulldog + Porcupine Cove between Bulldog + Porcupine

ASC NUMBER: 231-20-10330 SEGMENT NUMBER: A1-04 YR CATALOGED:

LOCATION: Resurrection Bay; Cove between Bulldog + Bulldog Porcupine

TEAM NAME: LOCAL STREAM #:

QUADRANGLE: Blying Sound D-7

SHORELINE TYPE: Beach ALL SEGMENTS:

WAVE EXPOSURE: Mod/High

LATITUDE:

LONGITUDE:

LEGAL:

ASC NUMBER:

SURVEY TYPE: ss

METHOD: Foot

DATE: 9/3/89

START TIME: 1530

STOP TIME: 1550

TEAM RECORDER: Doug Hill

OBSERVERS: Rick Randall

AGENCY(IES): ADF+G

PHOTOS TAKEN? y

Roll #: 8900H036 Frames:

VIDEO TAKEN? y Tape Number: 89R00014V

Counter Start: 2959-2970

SAMPLES TAKEN? y

SAMPLE I.D. NUMBERS: 1. ~~89RDR/00H-9/3/89-1532~~ Done in Chemdata, this entry explicitly stated site #7

4. 5. 6. Delete from here? Chemdata ps wrong. DR 74

	LENGTH m	WIDTH m	M2	%	THICK cm	PEN cm	OIL TYPE
SITE 1							MS
SITE 2							
SITE 3							
SITE 4							
SITE 5							

OVERALL OIL IMPACT: VL 2ok

OIL IN STREAM CHANNEL? N 2ok

OIL ON BEACH WITHIN 50M OF STREAM MOUTH? Y 2ok

SUBSTRATE

Bedrock	Granule
Boulder	Sand
Cobble 70	Silt
Pebble 30	Veget.

SPECIES				
Pinks				
COUNT	200			

COMMENTS: ~~One ball of mousse found~~ One ball of mousse found - 3/4" x 1/2" x 1/2"

2cm x 3.8cm x 3.8cm

Numerous otter tracks (River & otter)

h

FISH HABITAT ASSESSMENT FORM

Resurrection Bay - Cove Between Bulldog and Porcupine

1 REGION: 2 PWS KP, CI 3 OBSERVER(S) Doug Hilly, Rick Randall

4 SITE NO. 13-8 5 AERIAL PHOTO NO. 21, 22 6 CAT NO. 231-20-10330

7 STREAM NAME _____ 8 LAT 59° 52' 53" 9 LONG 149° 34' 45"

10 DATE 9/3/89 11 TIME 1530 12 TIDE: Low slack Flood High slack Ebb

13 CATALOGED ANADROMOUS STREAM? Y 14 ANAD. FISH FOUND? Y *24 hr time of survey NO ROR*

15 OIL FOUND IN STREAM? Y 16 OIL FOUND NEAR STREAM (1 MI.)? Y

17 OIL SAMPLES TAKEN? Y 18 ID NOS. ROR/DDH-9/3/89-1536

19 35 mm PICTURES TAKEN? Y 20 ROLL NO(S). 89-DDH-036-H

21 EXPOSURE NO.	22 DESCRIPTION
<u>19</u>	<u>Sample # ROR/DDH-9/3/89-1536</u>
<u>20</u>	<u>Rick RANDALL - Taking sample - Alongside outlet stream</u>
	<u>Catalogued</u>
	<u>231-20-10330</u>

23 VIDEO FOOTAGE TAKEN? Y 24 CASSETTE NO(S). 89-ROR-001-H Video

25 DESCRIPTION: Sample # ROR/DDH-9/3/89-1536, Aerial of Lead beach & Pond Outlet - site 13-8 2957-2980

ACE 9961605-15
ACE 7380420

7

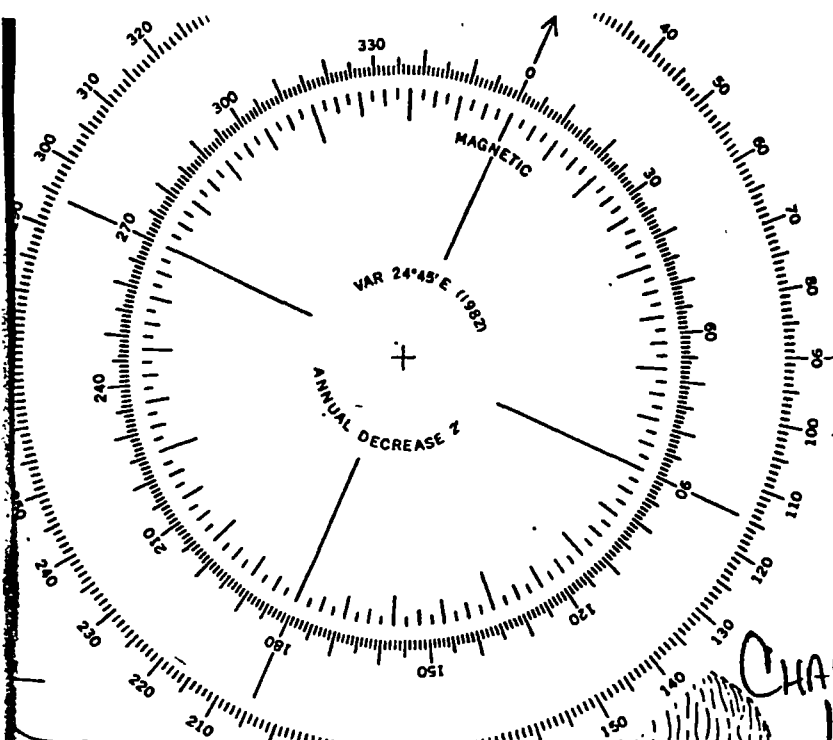
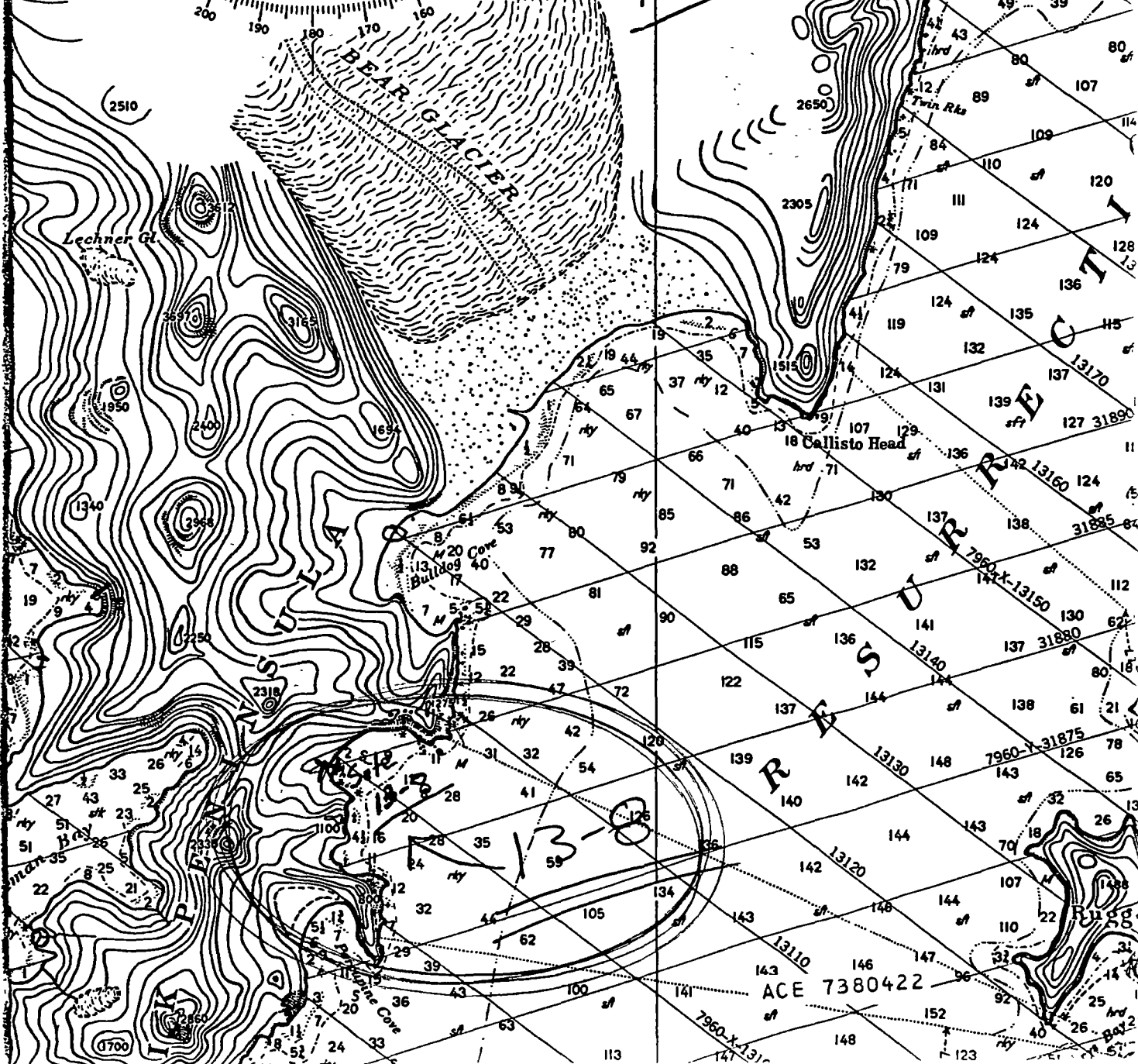


CHART
 16683



ACE 7380422

1989 AFHS

Site 13-B

Resurrection Bay - Cove between Bulldog + Porcupine

ASC NUMBER: 231-20-10330 SEGMENT NUMBER: A7-04 YR CATALOGED:

LOCATION: Resurrection Bay; Cove between Bulldog + Porcupine

MAP NAME: LOCAL STREAM #: LATITUDE:

USGS QUADRANGLE: Blying Sound 0-7 LONGITUDE:

SHORELINE TYPE: Beach LEGAL:

WAVE EXPOSURE: Mod/High ALL SEGMENTS:

SC NUMBER: TEAM RECORDER: Doug Hill

SURVEY TYPE: se OBSERVERS: Rick Randal

ETHOD: Foot

DATE: 9/3/89 AGENCY(IES): ADFHS

START TIME: 1530 PHOTOS TAKEN? y

TOP TIME: 1550 Roll #: 890DH036 Frames:

VIDEO TAKEN? y Tape Number: 89RPRO014V

Counter Start: 2959-2970

AMPLES TAKEN? 4

SAMPLE I.D. NUMBERS: 1. RDR/0DH-9/3/89-15362. 3.

4. 5. 6.

	LENGTH m	WIDTH m	M2	%	THICK cm	PEN cm	OIL TYPE
SITE 1							
SITE 2							
SITE 3							
SITE 4							
SITE 5							

OVERALL OIL IMPACT:

OIL IN STREAM CHANNEL? OIL ON BEACH WITHIN 50M OF STREAM MOUTH?

SUBSTRATE

Bedrock	Granule
Boulder	Sand
Cobble 70	Silt
Pebble 30	Veget.

SPECIES				
Pinks				
COUNT	200			

COMMENTS: ~~One~~ One ball of mousse found - 3/4" x 1/2" x 1/2"
2cm x 3.8cm x 3.8cm

Numerous otter tracks (River & otter)

10

FISH HABITAT ASSESSMENT FORM

Resurrection BAY - Cove Between Bulldog and Porcupine

1 REGION: 2 PWS KP, CI ~~1, 2, 3~~ 3 OBSERVER(S) Doug Hill, Rick RANDALL

4 SITE NO. 13-8 5 AERIAL PHOTO NO. 21, 22 6 CAT NO. 231-20-10330

7 STREAM NAME _____ 8 LAT 59° 52' 53" 9 LONG 149° 34' 95"

10 DATE 9/3/89 11 TIME 1530 12 TIDE: Low slack Flood High slack Ebb

13 CATALOGED ANADROMOUS STREAM? Y N 14 ANAD. FISH FOUND? N

15 OIL FOUND IN STREAM? Y N 16 OIL FOUND NEAR STREAM (1 MI.)? N

17 OIL SAMPLES TAKEN? N 18 ID NOS. RDR/DDH-9/3/89-1536

19 35 mm PICTURES TAKEN? N 20 ROLL NO(S). 89-DDH-036-H

21 EXPOSURE NO.	22 DESCRIPTION
<u>19</u>	<u>Sample # RDR/DDH-9/3/89-1536</u>
<u>20</u>	<u>Rick RANDALL Taking Sample - Alongside outlet stream</u>

Catalogued
231-20-10330

23 VIDEO FOOTAGE TAKEN? N 24 CASSETTE NO(S). 89-RDR-001-H-Video

25 DESCRIPTION: Sample # RDR/DDH-9/3/89-1536, Aerial of Lead beach & Pond Outlet - site 13-8 ~~2957-2980~~ (2957-2980)

ACE 9961607

ACE 7380420

ANADROMOUS FISH OBSERVATIONS

PINK CHUM RED KING COHO DOLLY

28	Aerial	200						
29	Ground	80						

30 COMMENTS: Numerous Spawners below log jam at outlet of ~~Point~~ Point

*Site 90
1/2*

OIL OBSERVATIONS

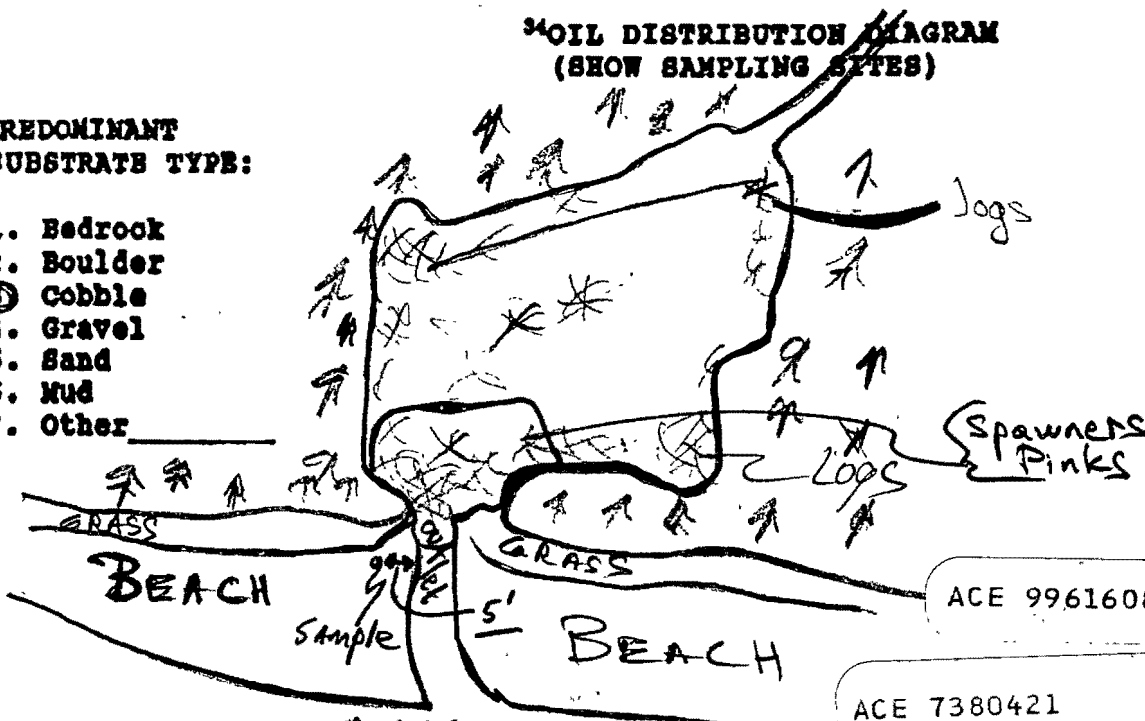
EXTENT OF OIL:

	WITHIN STREAM	OUTSIDE STREAM
31 SURFACE COVERAGE		2 blob of oil found
32 SURFACE THICKNESS		3/4" thick x 1 1/2" x 1 1/2"
33 PENETRATION		

34 OIL DISTRIBUTION DIAGRAM (SHOW SAMPLING SITES)

35 PREDOMINANT SUBSTRATE TYPE:

- 1. Bedrock
- 2. Boulder
- 3. Cobble
- 4. Gravel
- 5. Sand
- 6. Mud
- 7. Other



ACE 9961608

ACE 7380421

36 COMMENTS: **SALTWATER**
Foot surveyed Approx. 100-150 yds of beach

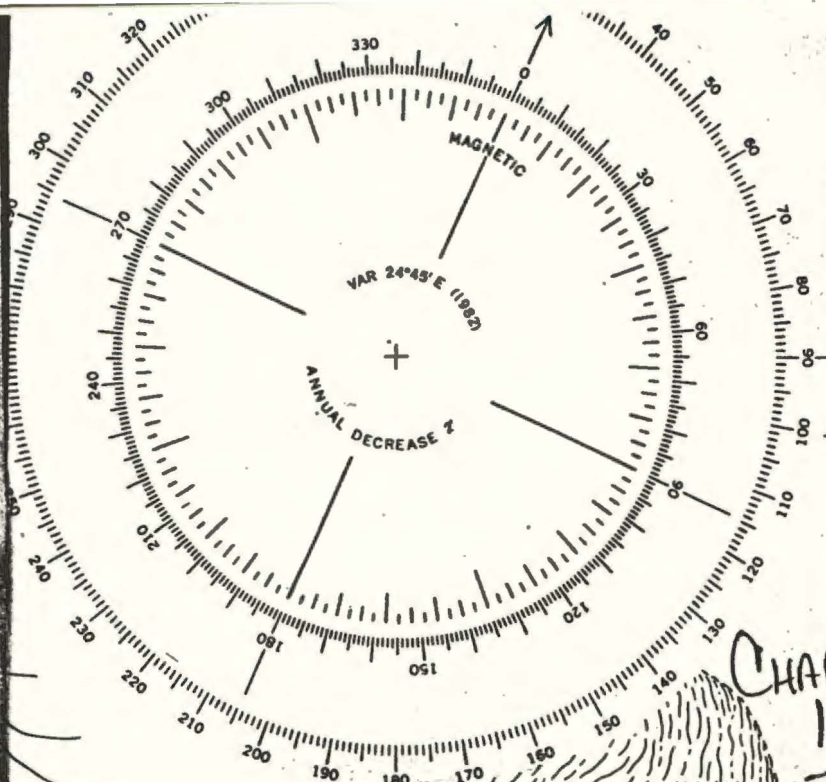


CHART
 16683

