

EXHIBIT LIST

Case No. 3 AWS 89-7217 89-7218 Pretrial Hearing Trial

State of Alaska vs. Joseph Hupelwood

Name of Party: State of Alaska Pltf. Def.
(There must be a separate exhibit list for each party.)

Party's Attorney: Brent Cole, asst DA

COURT USE ONLY

| Exhibit No. Marked for ID (Write No.) | BRIEF DESCRIPTION OF EXHIBIT | Off. | Ad. | With- drawn Date | To Jury | From Jury | To Ex. Stor. |
|---|------------------------------|------|--------------|------------------------|--------------|--------------|--------------------|
| X 1 | Crew list | | 1 | | 1 | 1 | DS |
| X 2 | Course recorder | | 2 | | 2 | 2 | DS |
| X 3 | Bell Logger | | 3 | | 3 | 3 | DS |
| X 4 | Bell log (Tally Book) | | 4 | | 4 | 4 | DS |
| X 5 | official log Book | | 5 | | 5 | 5 | DS |
| X 6 | Deck log Book | | 6 | | 6 | 6 | DS |
| X 7 | Maneuvering chart | | 7 | | 7 | 7 | DS |
| X 8 | Marsat phone calls | | 8 | | 8 | 8 | DS |
| X 9 | Night order Book (partial) | | 9 | | 9 | 9 | DS |
| X 10 | Night order Book (complete) | | 10 | | 10 | 10 | DS |
| X 11 | RPM Table | | 11 | | 11 | 11 | DS |
| X 12 | Gauging Report | | 12 | | 12 | 12 | DS |
| X 13 | Ships Policy on alcohol use | | 13 | | 13 | 13 | DS |
| X 14 | Bridge Manual | | 14 | | 14 | 14 | DS |
| X 15 | Bridge chart - 16708 | | 15 | | 15 | 15 | DS |

I certify that the exhibits checked in the "To Jury" column on this and all attached pages were given to the jury for deliberation.
Date 3-20-90 In-Ct. Clerk [Signature]

I certify that the exhibits checked in the "From Jury" column on this and all attached pages were received from the jury after the verdict.
Date 3-22-90 In-Ct. Clerk [Signature]

I certify that the exhibits checked in the "To Exhibit Storage" column on this and all attached pages have been placed in exhibit storage.
Date 3/30/90 Exhibit Clerk [Signature]

H37
1990

EXHIBIT LIST CONTINUATION SHEET

Case No. 3AUCS 89-7217 CR.

Name of Party: State

COURT USE ONLY

| Exhibit No. Marked for ID (Write No.) | BRIEF DESCRIPTION OF EXHIBIT | Off. | Ad. | With- drawn Date | To Jury | From Jury | To Ex. Stor. |
|---|--|------|---------------|------------------------|---------------|---------------|--------------------|
| X 16 | Course recorder - Blow-up | | 16 | | 16 | 16 | DG |
| X 17 | Bell Logger Blow-up | 17 | 17 | | 17 | 17 | DG |
| X 18 | Maneuvering Chart Blow-up | | 18 | | 18 | 18 | DG |
| X 19 | Photo of Exxon Valdez ^{Chart} | | 19 | | 19 | 19 | DG |
| 20 | Chart 16708 | | | | | | / |
| 21 | Chart 16707 | | 21 | | 21 | 21 | DG |
| 22 | Bridge Diagram chart | | 22 | | 22 | 22 | DG |
| 23 | City of Valdez Photo chart | | 23 | | 23 | 23 | DG |
| 24 | Diagram of Pipeline | | 24 | | 24 | 24 | DG |
| X 25 | Chart - 16700 | | 25 | | 25 | 25 | DG |
| 26 | Chart 16708 with overlays | | 26 | | 26 | 26 | DG |
| 27 | Fiddle Board chart | | 27 | | 27 | 27 | DG |
| 28 | Diagram of Hull Damage | | | 2-23-90 by Cole - | | | X |
| X 29 | Exhibit 15 Photo - up | | 29 | | 29 | 29 | DG |
| X 30 | Exhibit 29 - Blow-up | | 30 | | 30 | 30 | DG |
| 31 | Murphy immunity letter | | 31 | | 31 | 31 | DG |
| X 32 | Guard Logs | | 32 | | 32 | 32 | DG |
| 33 | Coast Guard Regulations violations | | | | | | / |
| 34 | Pilotage regulations | | | | | | / |
| 35 | Photo of independent | | | | | | / |
| 36 | 9x14 Photo of Sailing Board | | | | | | / |
| X 37 | 9x14 Photo of Deck | | 37 | | 37 | 37 | DG |
| X 38 | 9x14 Photo of Starboard Bridgeline | | 38 | | 38 | 38 | DG |

EXHIBIT LIST CONTINUATION SHEET

Case No. BRUSS 7217 / 7218 CR

Name of Party: State

COURT USE ONLY

| Exhibit No. Marked for ID (Write No.) | BRIEF DESCRIPTION OF EXHIBIT | Off. | Ad. | With- drawn Date | To Jury | From Jury | To Ex. Stor. |
|---|---|------|---------------|------------------------|---------------|---------------|--------------------|
| 39 | 9x14 Photo - Port bridge | | 39 | | 39 | 39 | DS |
| 40 | 9x14 Photo - Steering console | | 40 | | 40 | 40 | DS |
| 41 | 9x14 Photo - collision avoidance Radar | | 41 | | 41 | 41 | DS |
| 42 | 9x14 Photo - Bridge | | 42 | | 42 | 42 | DS |
| 43 | 9x14 Photo - Chart Room (Starboard) | | 43 | | 43 | 43 | DS |
| 44 | 9x14 Photo Bridge Bulkhead | | 44 | | 44 | 44 | DS |
| 45 | 9x14 Photo - Course recorder | | 45 | | 45 | 45 | DS |
| 46 | 9x14 Photo - Chart room | | 46 | | 46 | 46 | DS |
| 47 | 9x14 Photo - Cargo control panel | | 47 | | 47 | 47 | DS |
| 48 | 9x14 Photo - cargo control panel (Stem) | | 48 | | 48 | 48 | DS |
| 49 | 9x14 - Photo - Loran | | 49 | | 49 | 49 | DS |
| 50 | 9x14 photo - Fathometer | | 50 | | 50 | 50 | DS |
| 51 | 9x12 Photo - Starboard bridge wind | | 51 | | 51 | 51 | DS |
| 52 | 7x12 Photo - Steering console | | 52 | | 52 | 52 | DS |
| 53 | 7x12 Photo - Bridge | | 53 | | 53 | 53 | DS |
| 54 | 7x12 Photo - Bridge Head | | | | | | / |
| 55 | 7x12 Photo - Bridge Radios | | 55 | | 55 | 55 | DS |
| 56 | 7x12 Photo - Bridge Books | | 56 | | 56 | 56 | DS |
| 57 | 7x12 Photo - chart room | | 57 | | 57 | 57 | DS |
| 58 | 7x12 Photo: Bridge radios + logs | | 58 | | 58 | 58 | DS |
| 59 | 7x12 Photo Bridge radios | | 59 | | 59 | 59 | DS |
| 60 | 7x12 Photo - Fathometer | | 60 | | 60 | 60 | DS |
| 61 | 7x12 Photo Loran | | 61 | | 61 | 61 | DS |

EXHIBIT LIST CONTINUATION SHEET

Case No. 3ms89-7217 / 7218 ce

Name of Party: State

COURT USE ONLY

| Exhibit No. Marked for ID (Write No.) | BRIEF DESCRIPTION OF EXHIBIT | Off. | Ad. | With- drawn Date | To Jury | From Jury | To Ex. Stor. |
|---|---|------|---------------|------------------------|---------------|---------------|--------------------|
| 62 | 7x12 Photo - Chart table | | 62 | | 62 | 62 | DS |
| 63 | 7x12 Photo - Radio room | | 63 | | 63 | 63 | DS |
| 64 | 7x12 Photo - Parrot Phone | | 64 | | 64 | 64 | DS |
| 65 | 7x12 Photo - Engine Room telegraph | | 65 | | 65 | 65 | DS |
| 66 | 7x12 Photo - Engine room controls | | 66 | | 66 | 66 | DS |
| 67 | 7x12 Photo - Bell Log | | 67 | | 67 | 67 | DS |
| 68 | 7x12 Photo - Engine room console | | 68 | | 68 | 68 | DS |
| 69 | 7x12 Photo - Captain's office | | 69 | | 69 | 69 | DS |
| 70 | 7x12 Photo - Captain's stateroom | | 70 | | 70 | 70 | DS |
| 71 | 7x12 Photo - Captain's Stateroom ^{Starboard} | | 71 | | 71 | 71 | DS |
| 72 | 7x12 Photo - Propeller and | | 72 | | 72 | 72 | DS |
| 73 | Photo - Haystack | | 73 | | 73 | 73 | DS |
| 74 | Dentist appt record | | 74 | | 74 | 74 | DS |
| 75 | VTS user manual | | 75 | | 75 | 75 | DS |
| 76 | Vessel Data Sheet | | 76 | | 76 | 76 | DS |
| 77 | Cassette Tape - | | | | | | ✓ |
| 78 | Transmittal letter concerning 79 | | 78 | Not to go to Jury | | | DS |
| 78 A | Transcript of tape ex # 79 | | 78A | Not to go to Jury | | | DS |
| 79 | Cassette Tape - ^{outbound} conversations | | 79 | | 79 | 79 | DS |
| 80 | Model of ship's bridge ^{returned to DA} | | 80 | | 80 | 80 | NO |
| 81 | Cousins 2nd mate license | | 81 | | 81 | 81 | DS |
| 82 | Compass observation book | | 82 | | 82 | 82 | DS |
| 83 | Chart drawing - Cousins | | 83 | | 83 | 83 | DS |

EXHIBIT LIST CONTINUATION SHEET

Case No. 3AWS89-7217ca7218 cr

Name of Party: Joseph Hayelwood

COURT USE ONLY

| Exhibit No. Marked for ID (Write No.) | BRIEF DESCRIPTION OF EXHIBIT | Off. | Ad. | With- drawn Date | To Jury | From Jury | To Ex. Stor. |
|---|---|------|---------------|------------------------|---------------|---------------|--------------------|
| 84 | USCG - Master license (Kunkel) | | 84 | | 84 | 84 | D5 |
| 85 | Oil record Book ¹²⁻¹⁻⁸⁶ 4-8-89 | | 85 | | 85 | 85 | D5 |
| 86 | Diagram by Kunkel | | 86 | | 86 | 86 | D5 |
| 87 | Federal Express document USCG to Chemist | | 87 | | 87 | 87 | D5 |
| 88 | Compu Chem Lab report results on Hayelwood 3-28-89 | | 88 | | 88 | 88 | D5 |
| 89 | CompuChem Lab report results on Kagan 3-29-89 | | 89 | | 89 | 89 | D5 |
| 90 | CompuChem Lab report results on Cousins 3-29-89 | | 90 | | 90 | 90 | D5 |
| 91 | CompuChem Lab report results on Jones 3-28-89 | | 91 | | 91 | 91 | D5 |
| 92 | Boat location | | 92 | | 92 | 92 | D5 |
| 93 | Hayelwood's master license | | 93 | | 93 | 93 | D5 |
| 94 | VCR Tape by Dawn | | 94 | | 94 | 94 | D5 |
| 95 | Sounding chart | | 95 | | 95 | 95 | D5 |
| 96 | SRP operating manual (copy) | | 96 | | 96 | 96 | D5 |
| 97 | Schematic Steerins module | | 97 | | 97 | 97 | D5 |
| 98 | ^{Photo-drawings} Page from CRT display | | 98 | | 98 | 98 | D5 |
| 99 | ^{Drawings/PHOTO of:} Alarm & Heading module | | 99 | | 99 | 99 | D5 |
| 100 | Key Pad Schematic | | 100 | | 100 | 100 | D5 |
| 101 | Status module ^(Photo) | | 101 | | 101 | 101 | D5 |
| 102 | Cassette tape interview of Hayelwood ^(For + Delorin) | | 102 | | 102 | 102 | D5 |
| 103 | Exxon valden - Damage to Hull Schematic Drawing - Photos ^{most} | | 103 | | 103 | 103 | D5 |
| 104 | immunity grant to myself | | 104 | | 104 | 104 | D5 |
| 105 | oil record book (copy) | | 105 | | 105 | 105 | D5 |
| 106 | chart by Faulkenstein | 106 | NOT AD | | | | D5 |

EXHIBIT LIST CONTINUATION SHEET

Case No. 3A0589-7217 / 7218 cc Name of Party: State of Alaska

COURT USE ONLY

| Exhibit No. Marked for ID (Write No.) | BRIEF DESCRIPTION OF EXHIBIT | Off. | Ad. | With- drawn Date | To Jury | From Jury | To Ex. Stor. |
|---|--|------|----------------|---------------------------|----------------|----------------|--------------------|
| X 107 | Copy of 46 USC 8502 | | 107 | | 107 | 107 | DS |
| X 108 | Post cards 1-80 | | 108 | | 108 | 108 | DS |
| X 109 | areal view of Seward Bay | | 109 | | 109 | 109 | DS |
| 110 | areal view of Seward Bay | | 110 | | 110 | 110 | DS |
| 111 | areal Balanouze / Exxon Valdez | | 111 | | 111 | 111 | DS |
| 112 | Graphs of oil progress 3-30-89 | | 112 | | 112 | 112 | DS |
| 113 | " " " 3-29-89 | | 113 | | 113 | 113 | DS |
| 114 | " " " 3-26-89 | | 114 | | 114 | 114 | DS |
| 115 | " " " 3-24-89 | | 115 | | 115 | 115 | DS |
| 116 | " " " 3-24-89 | | 116 | | 116 | 116 | DS |
| 117 | Cassette tape - instrument | | 117 | Ad w/o PROV 5/16/90 | 117 | 117 | DS |
| 118 | Video cassette (oil on beaches) | | 118 | | 118 | 118 | DS |
| 119 | Bottle of Mowday Beer | | 119 | | 119 | 119 | DS |
| 120 | Cassette tape | | 120 | | 120 | 120 | DS |
| X 121 | Cassette tape | | 121 | | 121 | 121 | DS |
| X 122 | 3-23-3-24, (Counsel by Valdez ship) reconstruction by Gureina (Chart) | | 122 | | 122 | 122 | DS |
| X 123 | 3-24- tide table - | | 123 | | 123 | 123 | DS |
| 124 | 3-23 Tide table - | | 124 | | 124 | 124 | DS |
| X 125 | Photo vessel damage 11-A | | 125 | | 125 | 125 | DS |
| 126 | " " " 9-7-A | | 126 | | 126 | 126 | DS |
| 127 | Photo vessel damage 1-A | | 127 | | 127 | 127 | DS |
| 128 | Photo vessel damage (7-271) | | 128 | | 128 | 128 | DS |
| 129 | Photo vessel damage 9 | | 129 | | 129 | 129 | DS |

EXHIBIT LIST CONTINUATION SHEET

Case No. 3AUS 89-7217 CR
3AUS 89-7218 CR

Name of Party: State of Alaska

COURT USE ONLY

| Exhibit No. Marked for ID (Write No.) | BRIEF DESCRIPTION OF EXHIBIT | Off. | Ad. | With- drawn Date | To Jury | From Jury | Ex. Stor. |
|---|---|------|----------------|------------------------|----------------|----------------|---------------|
| 130 | Photo Vessel Damage (231) | | 130 | | 130 | 130 | D5 |
| 131 | " " " (19) | | 131 | | 131 | 131 | D5 |
| 132 | " " " (15) | | 132 | | 132 | 132 | D5 |
| 133 | " " " (10) | | 133 | | 133 | 133 | D5 |
| 134 | " " " 3A | | 134 | | 134 | 134 | D5 |
| 135 | " " " (21A) | | 135 | | 135 | 135 | D5 |
| 136 | " " " (23A) | | 136 | | 136 | 136 | D5 |
| 137 | Photo Vessel Damage (25A) | | 137 | | 137 | 137 | D5 |
| 138 | Photo Vessel | | 138 | | 138 | 138 | D5 |
| 139 | " " " 19A | | 139 | | 139 | 139 | D5 |
| 140 | " " " 13 | | 140 | | 140 | 140 | D5 |
| 141 | " " " (211) | | 141 | | 141 | 141 | D5 |
| 142 | " " " 32A | | 142 | | 142 | 142 | D5 |
| 143 | " " " 26 | | 143 | | 143 | 143 | D5 |
| 144 | " " " (34-A) | | 144 | | 144 | 144 | D5 |
| 145 | " " " (32) | | 145 | | 145 | 145 | D5 |
| 146 | " " " 37A | | 146 | | 146 | 146 | D5 |
| 147 | " " " (20) | | 147 | - | 147 | 147 | D5 |
| 148 | " " " (36) | | 148 | | 148 | 148 | D5 |
| 149 | " " " (5) | | 149 | | 149 | 149 | D5 |
| 150 | Vessel Damage Photo (9) | | 150 | | 150 | 150 | D5 |
| 151 | Exxon Shipping Company - 4-26-87-87. | | 151 | | 151 | 151 | D5 |
| 152 | Memorandum 4-4-89 TO: HR Rouse FR: D.K. Walker | | 152 | | 152 | 152 | D5 |

EXHIBIT LIST CONTINUATION SHEET

Case No. 3AUS 89-7217
3AUS 89-7218 CR.

Name of Party: State of Alaska

COURT USE ONLY

| Exhibit No. Marked for ID (Write No.) | BRIEF DESCRIPTION OF EXHIBIT | Off. | Ad. | With- drawn Date | To Jury | From Jury | To Ex. Stor. |
|---|---|------|------|------------------------|----------------|----------------|--------------------|
| 153 | Kagan's personal file (copies) | OK | stip | Sealed | | | DG |
| 154 | Model of Exxon Valley ^{Returned TO DA} | | | 154 | 154 | 154 | YHP |
| 155 | Spread sheet prepared by Gheiner | | | 155 | 155 | 155 | DG |
| 156 | Exxon Valdez | | | 156 | 156 | 156 | DG |
| 157 | drawing of Damage to bottom of Exxon Valdez | ✓ | | | | | DG |
| 158 | Statistics of Wildlife Killed | | | 158 | 158 | 158 | DG |
| 159 | Diagram Shell of Hull cross | | | 159 | 159 | 159 | DG |
| 160 | Stability Diagram chart | x | | | | | ✓ |
| 161 | Stability Diagram | | | | | | |
| 162 | Buoyancy diagrams chart | x | | | | | ✓ |
| 163 | " " chart | x | | | | | ✓ |
| 164 | " " chart | x | | | | | ✓ |
| 165 | Diagram Predicted oil loss ^{chart} computer graph ^{integrated} | | | 165 | 165 | 165 | DG |
| 166 | " " " " chart | | | 166 | 166 | 166 | DG |
| 167 | " " " " chart | | | 167 | 167 | 167 | DG |
| 168 | CT inert Gas System ^{chart} diagram | | | 168 | 168 | 168 | DG |
| 169 | charts on Stability - profession x 0 | x | | | | | ✓ |
| 170 | " time 15 | x | | | | | ✓ |
| 171 | " time 30 | x | | | | | ✓ |
| 172 | time 50 | x | | | | | ✓ |
| 173 | time 65 | x | | | | | ✓ |
| 174 | Shiras Walker Resume | x | | | | | ✓ |
| 175 | Document Summary of conversation ^{April} ^{Myers} | x | | | | | ✓ |

EXHIBIT LIST CONTINUATION SHEET

Case No. 2405 89-7217 CK
89-7218 CK Name of Party: State

COURT USE ONLY

| Exhibit No. Marked for ID (Write No.) | BRIEF DESCRIPTION OF EXHIBIT | Off. | Ad. | Date | With- drawn Jury | To From Jury | Ex. Stor. |
|---|---|--------------|-------------|-------------|------------------------|--------------------|--------------|
| 176 | 6 page document (facsimile) Suggested Defense Questions Hlastala | X | | | | | ✓ |
| 177 | Curriculum Vitae of Hlastala | X | | | | | ✓ |
| 178 | Bibliography of Hlastala | X | | | | | ✓ |
| 179 | 12-5-88 Suggested Questions Directed to Hlastala | X | | | | | ✓ |
| X 180 | 95c FR 95.045 | | | 180 | | 180 180 | D5 |
| | | | | | | | |
| | | | | | | | |
| | | | | | | | |
| | | | | | | | |
| | | | | | | | |
| | | | | | | | |
| | | | | | | | |
| | | | | | | | |
| | | | | | | | |
| | | | | | | | |
| | | | | | | | |
| | | | | | | | |
| | | | | | | | |
| | | | | | | | |
| | | | | | | | |
| | | | | | | | |
| | | | | | | | |
| | | | | | | | |
| | | | | | | | |
| | | | | | | | |
| | | | | | | | |
| | | | | | | | |
| | | | | | | | |
| | | | | | | | |
| | | | | | | | |
| | | | | | | | |
| | | | | | | | |

EXHIBIT LIST

Case No. 24-589-7217 / 7218 Pretrial Hearing Trial

State of Alaska vs. Joseph H. Anderson

Name of Party: State of Alaska Pltf. Def.
(There must be a separate exhibit list for each party.)

Party's Attorney: Brent Cole, Asst DA

COURT USE ONLY

| Exhibit No. Marked for ID (Write No.) | BRIEF DESCRIPTION OF EXHIBIT | Off. | Ad. | With-drawn Date | To Jury | From Jury | To Ex. Stor. |
|--|---|------|-----|-----------------|---------|-----------|---------------|
| A | Pilotage Slip | | A | | A | A | NO |
| B | Pilotage Regulation Change ^(Bob Potts - letter) | | B | | B | B | NO |
| C | Credit card Slip | | C | | C | C | NO |
| D | Phone Slips | | D | | D | D | NO |
| E | Diagram Pipeline Club (8x11) | | E | | E | E | NO |
| F | Ch... | | | | | | NO |
| G | Copy of VTS operating Manual | | | | | | NO |
| H | Copy one page VTS (1-2) | | | | | | NO |
| I | Copy - VTC manual ¹¹⁻²⁻⁸⁸ ^{Presumptive} | | I | | I | I | NO |
| OK J | Photo - various dated Slips | | J | | J | J | NO |
| K | Photo - ... | | K | | K | K | NO |
| L | Photo Assignment Handwritten ¹⁻³⁰⁻⁹⁰ | | L | | L | L | NO |
| M | Photo ^{Temp} Asst Handwritten ²⁻³⁻⁹⁰ | | M | | M | M | NO |
| N | Photo Handwritten ⁶⁻¹³⁻⁸⁹ | | N | | N | N | NO |
| O | PHOT Handwritten ²⁻¹¹⁻⁹⁰ | | O | | O | O | NO |

I certify that the exhibits checked in the "To Jury" column on this and all attached pages were given to the jury for deliberation.
Date 3-20-90 In-Ct. Clerk [Signature]

I certify that the exhibits checked in the "From Jury" column on this and all attached pages were received from the jury after the verdict.
Date 3-22-90 In-Ct. Clerk [Signature]

I certify that the exhibits checked in the "To Exhibit Storage" column on this and all attached pages have been placed in exhibit storage.
Date 3/30/90 Exhibit Clerk [Signature]

EXHIBIT LIST CONTINUATION SHEET

Case No. R-89-7217
89-7218

Name of Party: Joseph H. Hines

COURT USE ONLY

| Exhibit No. Marked for ID (Write No.) | BRIEF DESCRIPTION OF EXHIBIT | Off. | Ad. | With- drawn Date | To Jury | From Jury | To Ex. Jury Stor. |
|---|--|------|-----|------------------------|------------|--------------|-------------------------|
| P | Drawing by Deppe | | P | | P | P | NO |
| Q | RTC Log (copy of) | | Q | | Q | Q | NO |
| R | Chart - (copy) Veddy Waters (Scale - 1:20,000) | | R | | R | R | NO |
| S | Statute AK - Pilotage | | S | | S | S | NO |
| T | Federal Register 46 CFR 16.0157 6-24-85 | T | | | | | NO |
| U | Federal Register 46 CFR 16.0157 6-6-88 | U | | | | | NO |
| V | 29 May 89 - Request for info. TO: USCG - From Greene | X | | | | | / |
| W | 29 May 89 - Request for info. TO USCG - FBI Greene | X | | | | | / |
| X | 20 July 89 - Request for info. TO USCG - FBI Greene | X | | | | | / |
| Y | Facsimile Transmission 8-16-89 FROM MEC Greene to Col. | X | | | | | / |
| Z | TO Greene 18 OCT 89 | X | | | | | / |
| AA | Voice msg. to Cole - 9-11-89 | X | | | | | / |
| AB | Chart of vessel - soundings | X | | | | | / |
| AC | Statute | | AC | | AC | AC | NO |
| AD | Chart | | AD | | AD | AD | NO |
| AE | Brochure - Chart | | AE | | AE | AE | NO |
| AF | Brochure - Chart | | AF | | AF | AF | NO |
| AG | Ship registration information | X | | | | | / |
| AH | Ship registration information 8-74 | X | | | | | / |
| AI | Brochure - Chart | X | | | | | / |
| AJ | Summary of vessel information | | AJ | | AJ | AJ | NO |
| AK | Summary of vessel information | | AK | | AK | AK | NO |
| AL | Memorandum from Sam Adams To: [illegible] | X | | | | | / |

EXHIBIT LIST CONTINUATION SHEET

Case No. 12-12-96 / 12-12-96 Name of Party: State of California

COURT USE ONLY

Exhibit No. Marked for ID (Write No.) BRIEF DESCRIPTION OF EXHIBIT Off. Ad. With-drawn Date To Jury From Jury To Ex. Stor.

| | | | | | | | | |
|----|--------------------------------------|----|--|----|--|----|----|----|
| AM | Letter to ... T. ... 12-12-96 | X | | | | | | |
| AN | Blow-up ... | | | AN | | AN | AN | NO |
| AC | Blow-up ... System | | | AC | | AC | AC | NO |
| AP | Blow-up | | | AP | | AP | AP | NO |
| AG | Blow-up | | | AG | | AG | AG | NO |
| AR | Type ... High Speed ... | | | AR | | AR | AR | NO |
| AS | Telephone ... | | | AS | | AS | AS | NO |
| AT | AM Telephone record | AT | | | | | | NO |
| AU | affidavit John Kane American Express | X | | | | | | NO |
| AV | Blow-up photos (Bulldozer ...) | | | AV | | AV | AV | NO |
| AW | " " " (Bulldozer ...) | | | AW | | AW | AW | NO |
| AX | Blow-up photos (Bulldozer ...) | | | AX | | AX | AX | NO |
| AY | Blow-up photos (Bulldozer ...) | | | AY | | AY | AY | NO |
| AZ | Blow-up photos (Bulldozer ...) | | | AZ | | AZ | AZ | NO |
| BA | Blow-up photos (Bulldozer ...) | | | BA | | BA | BA | NO |
| BB | Hoffman - report of damage - | BB | | | | | | NO |
| BC | Blow-up photos (Bulldozer ...) | | | BC | | BC | BC | NO |
| BD | Blow-up photos (Bulldozer ...) | | | BD | | BD | BD | NO |
| BE | Blow-up photos (Bulldozer ...) | | | BE | | BE | BE | NO |
| BF | Blow-up photos (Bulldozer ...) | | | BF | | BF | BF | NO |
| BG | Blow-up photos (Bulldozer ...) | | | BG | | BG | BG | NO |
| BH | Blow-up photos (Bulldozer ...) | | | BH | | BH | BH | NO |
| BI | Blow-up photos (Bulldozer ...) | | | BI | | BI | BI | NO |

EXHIBIT LIST CONTINUATION SHEET

Case No. 34WS89-7217 ex
34WS89-7218 ex

Name of Party: Hutchinson

COURT USE ONLY

Exhibit No. Marked for ID (Write No.) BRIEF DESCRIPTION OF EXHIBIT Off. Ad. Date With-drawn To Jury From Ex. Jury To Stor.

| | | | | | | | | | |
|---|----|---|---|---|--|----|----|----|----|
| X | BJ | 10° right rudder overlay | | | | BJ | BI | BI | NO |
| X | BK | 20° right rudder overlay | | | | BK | BK | BK | NO |
| X | BL | overlay | | | | BL | BL | BL | NO |
| X | BM | Large Diagram w/ overlays - Albatraz Island - Chart | | | | BM | Bm | Bm | NO |
| X | BN | overlay transparency | | | | BN | BN | BN | NO |
| X | BO | overlay 3° right rudder | | | | BO | BO | BO | NO |
| X | BP | overlay 4° right rudder | | | | BP | BP | BP | NO |
| X | BQ | overlay - 5° right rudder - | | | | BQ | BQ | BQ | NO |
| X | BR | overlay 10° | | | | BR | BR | BR | NO |
| X | BS | Overlay 20° right rudder - 23:55 | | | | BS | BS | BS | NO |
| X | BT | Chart Exxon Valdez Cause Incident | | | | BT | BT | BT | NO |
| X | BU | Chart Surrounding chart (one) | | | | BU | Bu | Bu | NO |
| X | BV | Surrounding chart (2 total) | | | | BV | Bv | Bv | NO |
| X | BW | Photocopy photos | | | | BW | Bw | Bw | NO |
| | BX | Computer data + homepage! | X | | | | | | / |
| X | BY | Cover letter by Martineau | | | | BY | BY | BY | NO |
| X | BZ | Photo | | | | BZ | BZ | BZ | NO |
| X | CA | Photo | | | | CA | CA | CA | NO |
| X | CB | Photo | | | | CB | CB | CB | NO |
| | CC | Diagram of ... | | X | | | | | / |
| | CD | | | X | | | | | / |
| | CE | | | X | | | | | / |
| | CF | Diagram of ... | | X | | | | | / |

EXHIBIT LIST CONTINUATION SHEET

Case No. 2005 99 7217 02
7218 04

Name of Party: Joseph H. Haxwood

COURT USE ONLY

| Exhibit No. Marked for ID (Write No.) | BRIEF DESCRIPTION OF EXHIBIT | Off. | Ad. | Date | With- drawn To Jury | From Jury | Ex. Stor. |
|---|---|------|-----|------|---------------------------|--------------|--------------|
| CG | diagram by Haxwood | X | | | | | / |
| CH | diagram by Haxwood | X | | | | | / |
| CI | diagram by Haxwood | X | | | | | / |
| X CJ | Soundings around Exxon Valdez Chart (Paper Size) | | | CJ | CJ | CJ | NO |
| X CK | Soundings around Exxon Valdez Chart (Paper Size) | | | CK | CK | CK | NO |
| X CL | Chart Schematic of Salvage Principle | | | CL | CL | CL | NO |
| CM | Hudson's calculations | X | | | | | / |
| CN | Hudson's calculations | X | | | | | / |
| CO | Hudson's calculations | X | | | | | / |
| | | | | | | | |
| | | | | | | | |
| | | | | | | | |
| | | | | | | | |
| | | | | | | | |
| | | | | | | | |
| | | | | | | | |
| | | | | | | | |
| | | | | | | | |
| | | | | | | | |
| | | | | | | | |
| | | | | | | | |

EXHIBIT LIST

Case No. 3AWS 89-7217/7218 CR Pretrial Hearing Trial

1975
H37
1990

State of Alaska vs. Joseph Hayelwood

Name of Party: Court's Exhibits Pltf. Def.
(There must be a separate exhibit list for each party.)

Party's Attorney: N/A

COURT USE ONLY

| Exhibit No. Marked for ID (Write No.) | BRIEF DESCRIPTION OF EXHIBIT | Off. | Ad. | Date | With- drawn To Jury | To From Jury | Ex. Stor. |
|---|---|------|-----|------|---------------------------|--------------------|--------------|
| ✓ 1 | List of Items received from Coast Guard | | | | | | |
| ✓ 2 | Transcript | | | | | | NO |
| ✓ 3 | Transcript (outbound Exxon Valdez) | | | | | | NO |
| ✓ 4 | Transcript interview of Hayelwood | | | | | | NO |
| ✓ 5 | letter to Russos from Dr. Papoun plus attachments | | | | | | NO |
| | | | | | | | |
| | | | | | | | |
| | | | | | | | |
| | | | | | | | |
| | | | | | | | |
| | | | | | | | |
| | | | | | | | |
| | | | | | | | |
| | | | | | | | |
| | | | | | | | |
| | | | | | | | |

I certify that the exhibits checked in the "With-Drawn" column on this and all attached pages were given to the jury for deliberation.
Date 3/30/90 In-Ct. Clerk _____

I certify that the exhibits checked in the "From Jury" column on this and all attached pages were received from the jury after the verdict.
Date _____ In-Ct. Clerk _____

I certify that the exhibits checked in the "To Exhibit Storage" column on this and all attached pages have been placed in exhibit storage.
Date 3/30/90 Exhibit Clerk Scott Punder

3/30/90
[Signature]

DECK LOG BOOK

LOG TO BE WRITTEN WITH BALL POINT PEN. CARBON COPY IS TO BE DETACHED DAILY AND FORWARDED TO THE OFFICE ONCE A MONTH.
THE NOTES ON THE FLYLEAF MUST BE STRICTLY COMPLIED WITH.

| DRILLS | | | | | |
|-----------------|------|--|-------------------|----------------------|---|
| DATE | TIME | POSITION | FIRE | BOAT | DEMONSTRATION |
| 3-05-89 | 1530 | L 50° 44.0' N λ 131° 32.0' W L 3008' W | WATERWAY HOOD | Mustel #2 Boat | SAFETY MEETING |
| 3-09-89 | 1520 | L 47° 48' N λ 132-23.0 W | FRD Radio Room | #1 Mustel #2 Boat | USA + ESCAPE TACS SURVIVAL SUIT DISTRESS SIGNALS LINE TRAINING APP |
| 3-20-89 | 1020 | | | | |
| | | | | | |
| EMERGENCY DRILL | | | | | |
| DATE | TIME | POSITION | REMARKS | | |
| | | | | | |

CERTIFIED TO BE A TRUE COPY
I have seen the original and compared this copy with it and found it to be a true copy
[Signature]
Name of This Duty Station

Exhibit # 6

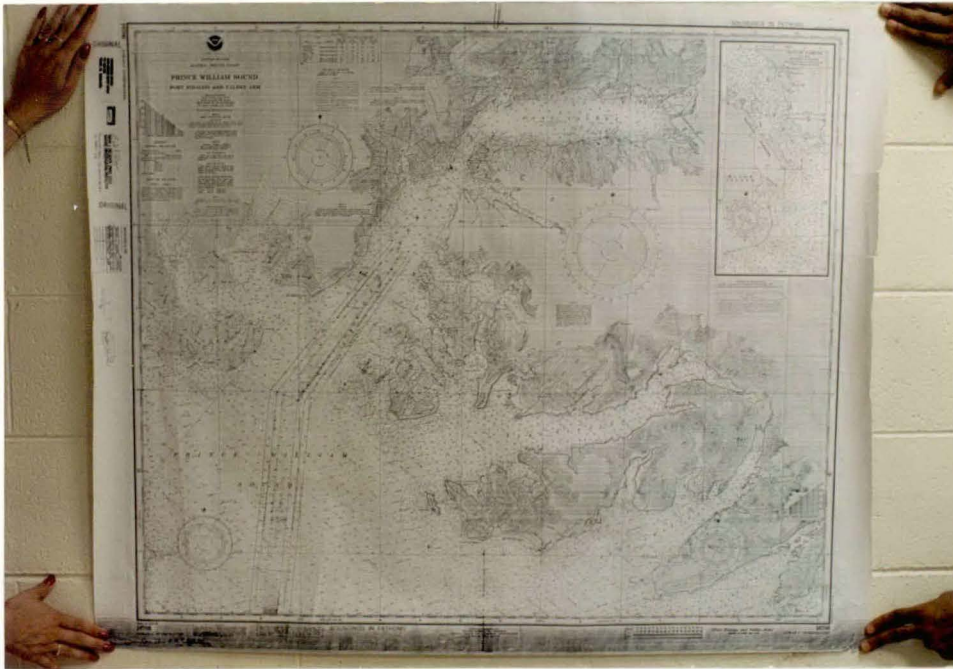


Exhibit #15

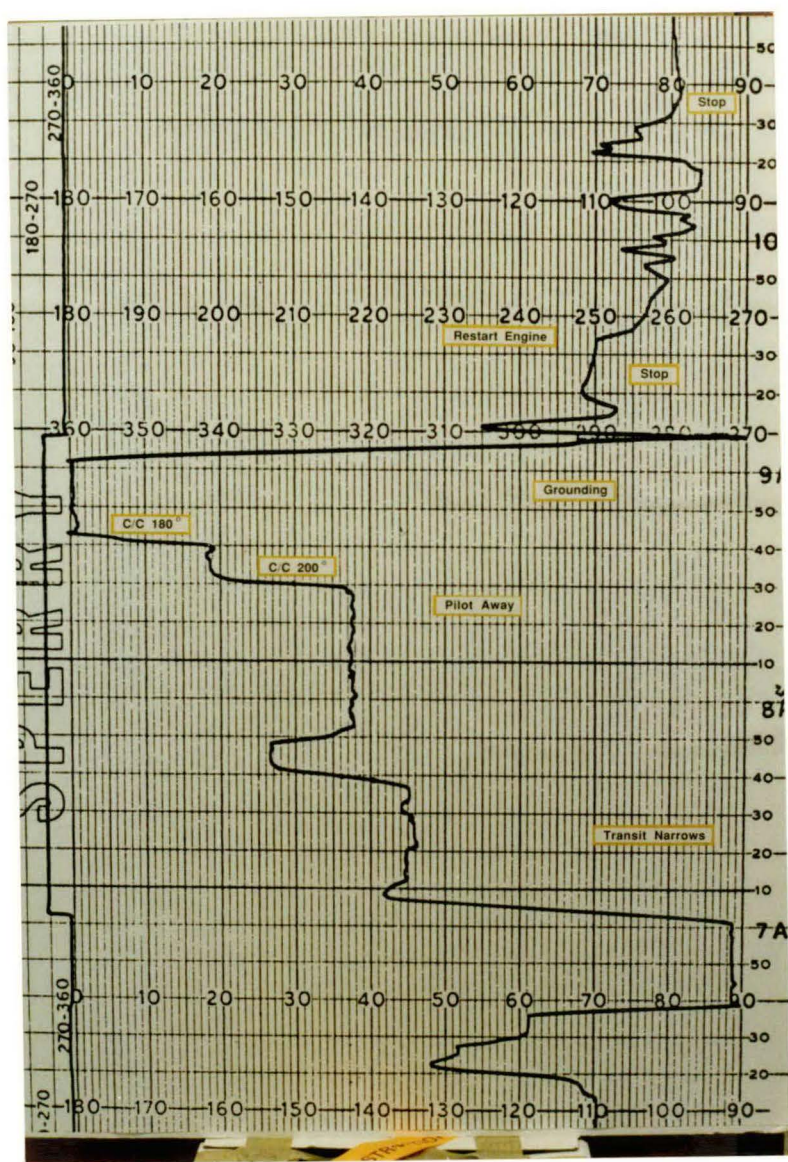


Exhibit # 16

Blow-up of Course Recorder

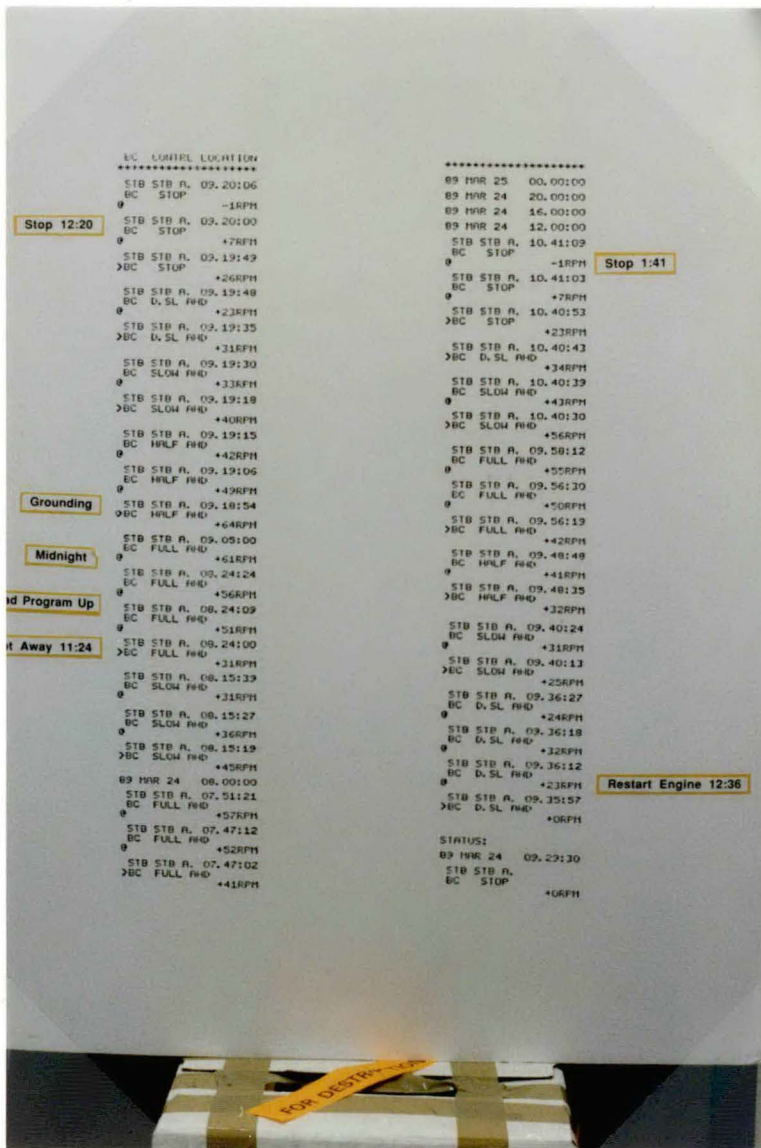



EXHIBIT # 17

Bell Logger Blow-up



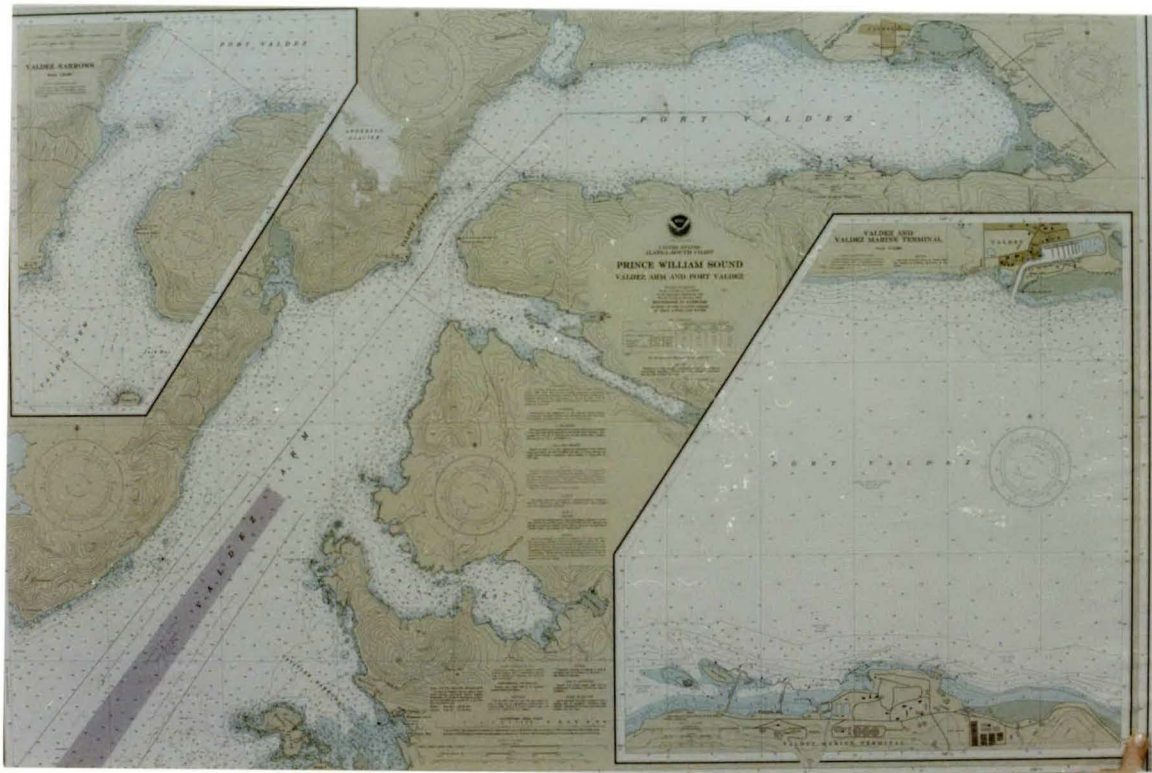
Maneuvering Chart Blow-up

Exhibit # 18



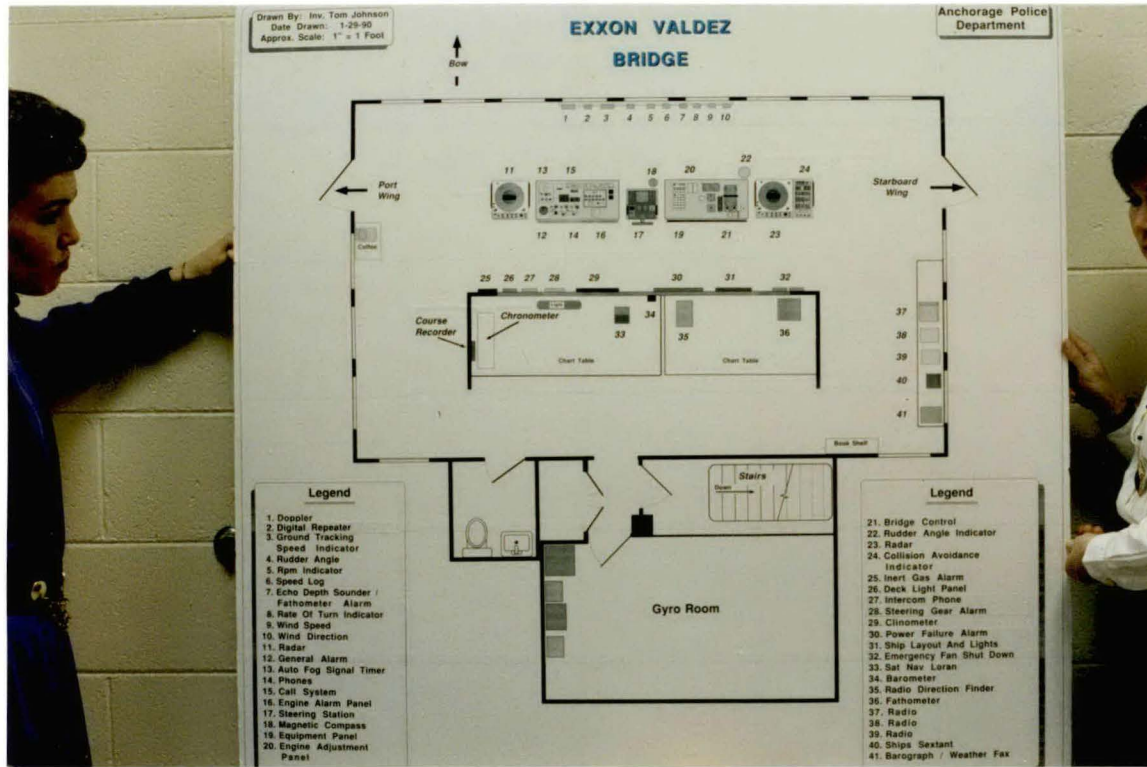
Exhibit #19

photo of the Exxon Valdez




Map of Prince William Sound - Valdez Arm and Port Valdez

Exhibit # 21



Exh. #22

Bridge Diagram Chart





City of Valdey Photo chart
EX# 23

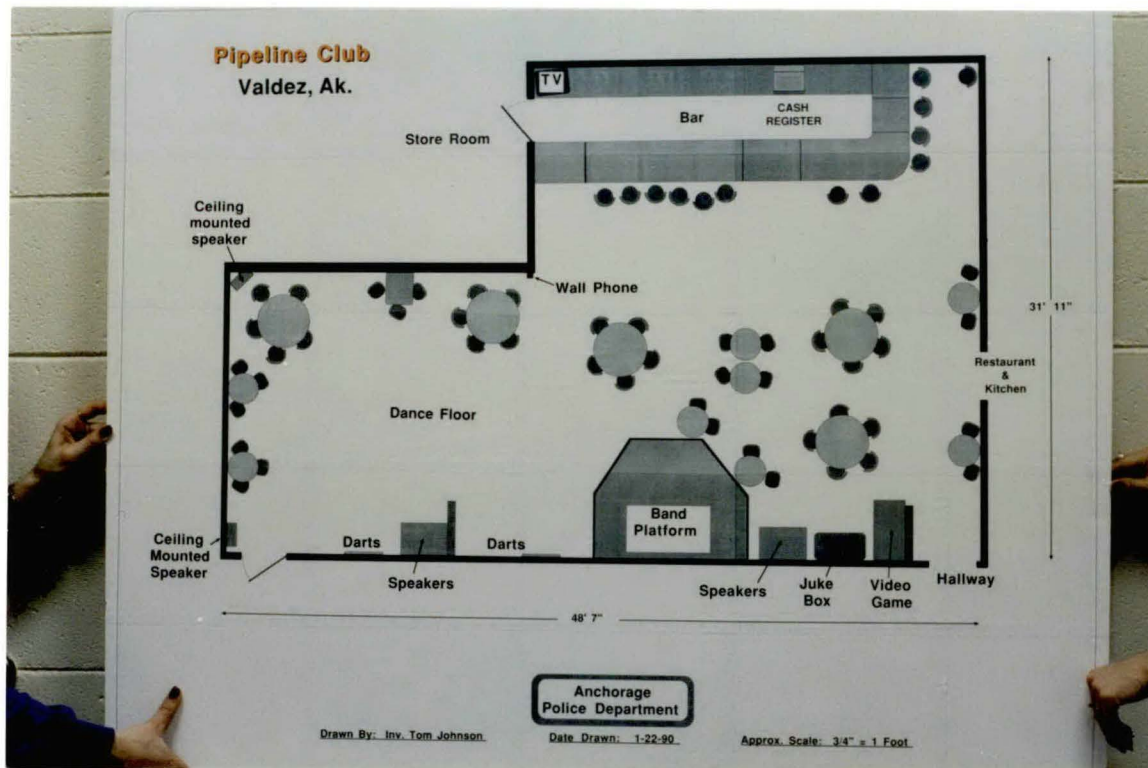


Diagram of the Pipeline Club
EX #24



Exp. # 25

Chart 1670



Exhibit 26




Exhibit #27

Fiddle Board Chart




Exhibit #29

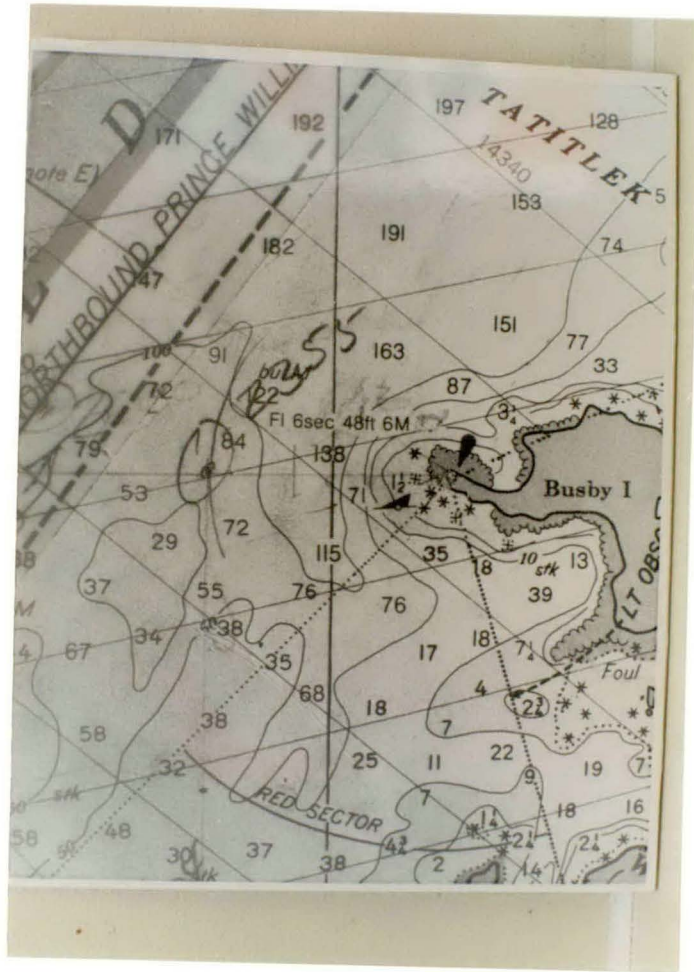


Exhibit #30



Exhibit # 37

Deck of
Exxon Tanker



Exhibit # 38



Exhibit #39



Exhibit 40

Steering
Console



Exhibit 41



Exhibit 42



Exhibit 43



Exhibit 44



Exhibit 45



Exhibit 46




Exhibit 47

Control
Panel




Exhibit 48



Exhibit 49



Exhibit 50



Exhibit 51

Starboard
Bridge




Exhibit 52



Exhibit 53

Bridge



Exhibit 55



Exhibit 56



Exhibit 57



Exhibit 58



Exhibit 59




Exhibit 60



Exhibit 61



Exhibit 62



Exhibit 63



Exhibit 64



Exhibit 65




Exhibit 66




Exhibit 67



Exhibit 68



Exhibit 69



Exhibit 70



Exhibit 71




Exhibit # 72




Exhibit #80
MODEL OF SHIP'S BRIDGE




Exhibit # 80
MODEL of ships BRIDGE




Exhibit # 80

Model of Ships Bridge




Exhibit #80

Model of Ship's Bridge




Exhibit 80




Exhibit # 80 Model of Ship's Bridge




Exhibit # 80

Model of Ships Bridge




Exhibit #80

Model of Ships Bridge




Exhibit #80

Model of Ships bridge




Exhibit # 83

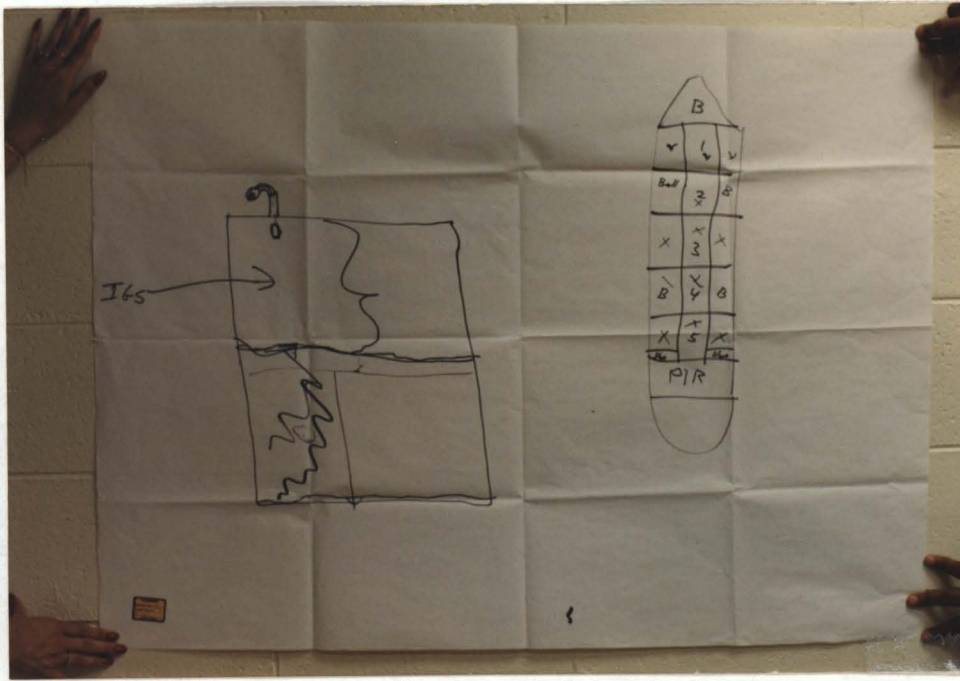


Exhibit #86

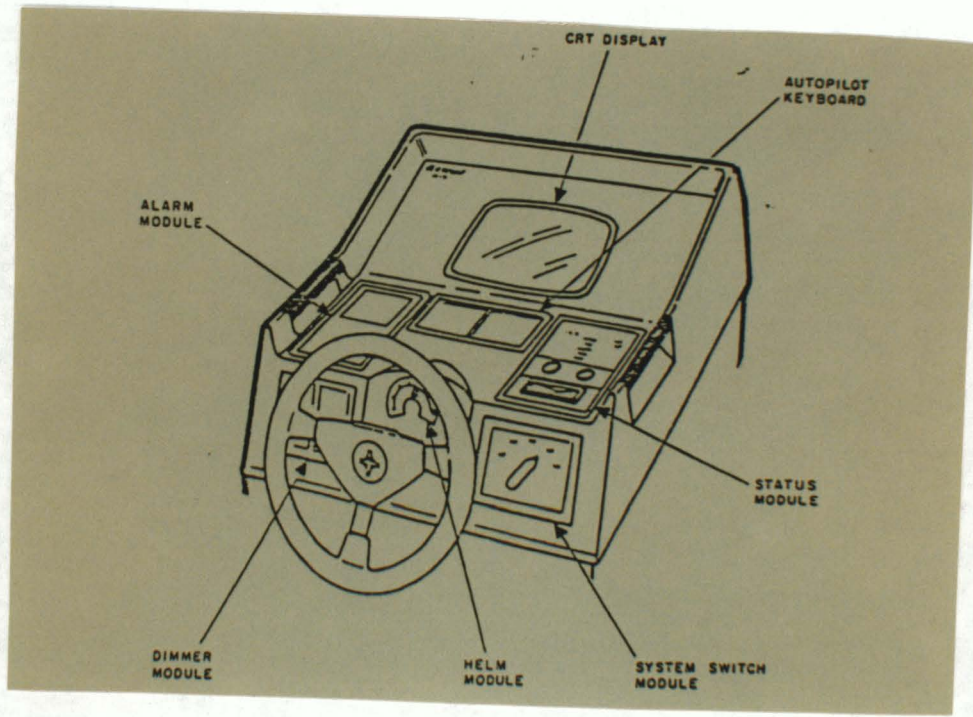


Exhibit # 97



Damage Diagram by Mich Litz & Assoc.
Exhibit 103




Exhibit #109




Exhibit 110


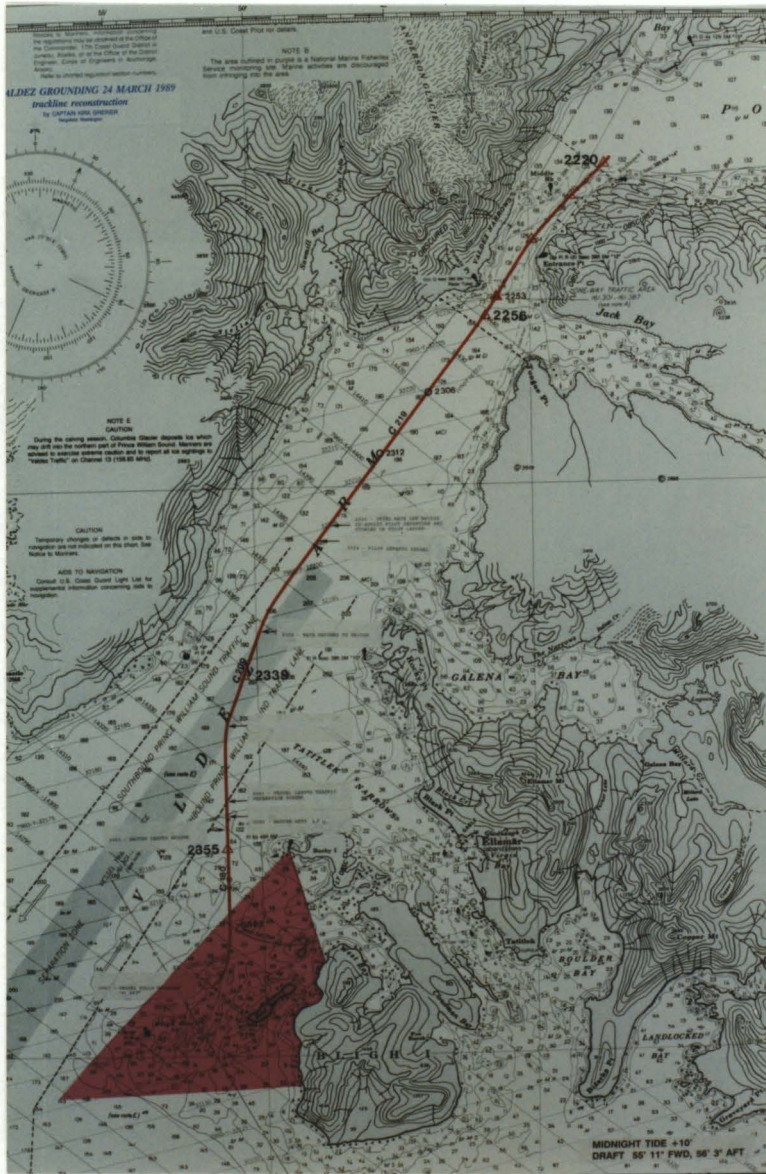


Exhibit III



Exhibit 119



Valdez Grounding 24 March '89
trackline reconstruction

EX.# 122



Exhibit #125




Exhibit 126




Exhibit 127



Exhibit 128



Exhibit 129



Exhibit 130



Exhibit 131



Exhibit 132



Exhibit 133




Exhibit 134




Exhibit 135



Exhibit 136



Exhibit 137




Exhibit 138



Exhibit 139



Exhibit 140




Exhibit 141





Exhibit 142



Exhibits 143



Exhibits 144



Exhibito 145




Exhibit 146



Exhibits 147




Exhibit 148




Exhibit 149



Exhibit # 150




Exhibit #154

Model of the Exxon Valdez





Exhibit #154

Model of the Exxon Valdez



EXH. #15K

MODEL of the EXXON VALDEZ





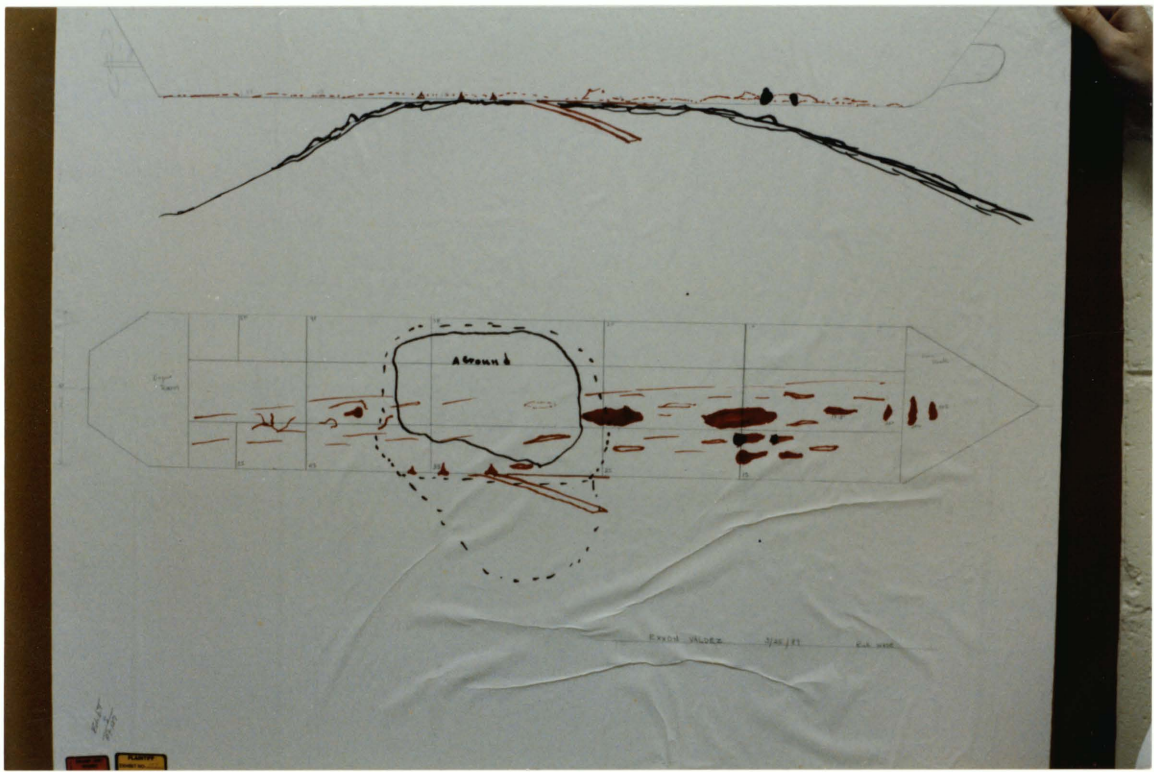
Exhibit #154

Model of the Exxon Valdez



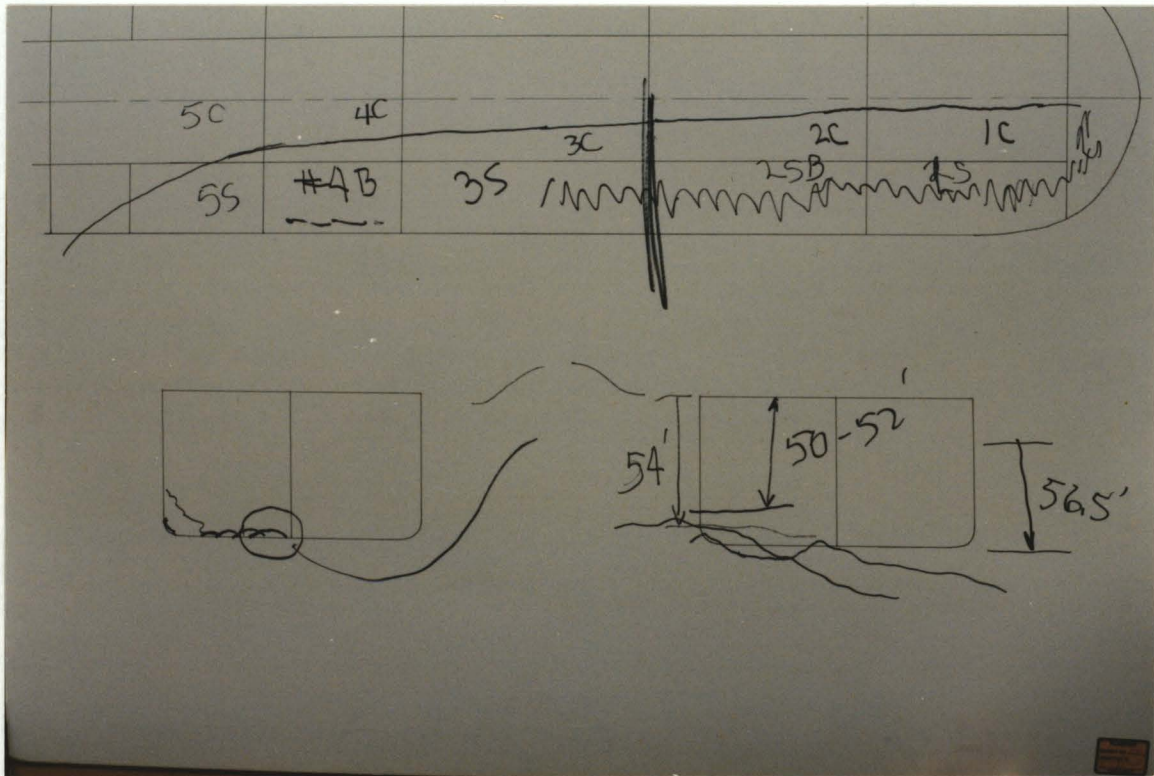
Exh. 154

EXXON VALOEZ MODEL



ER # 157

DRAWING OF DAMAGE TO BOTTOM OF EXXON VALDEZ

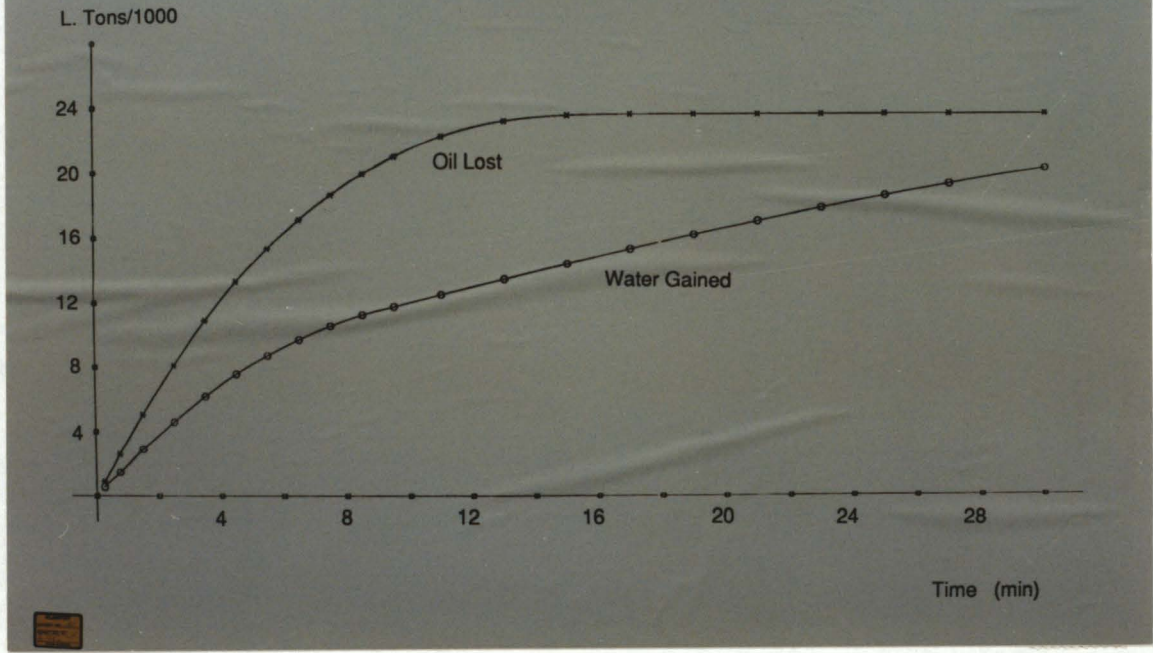


Ex #159

DIAGRAM of shell Hull

EXXON VALDEZ GROUNDED ON REEF

PREDICTED OIL LOSS AND WATER GAIN VERSUS TIME



Ex #165

Diagram of predicted oil loss and water gain versus time

EXXON VALDEZ GROUNDED ON REEF

PREDICTED OIL LOSS AND LOSS RATE VERSUS TIME

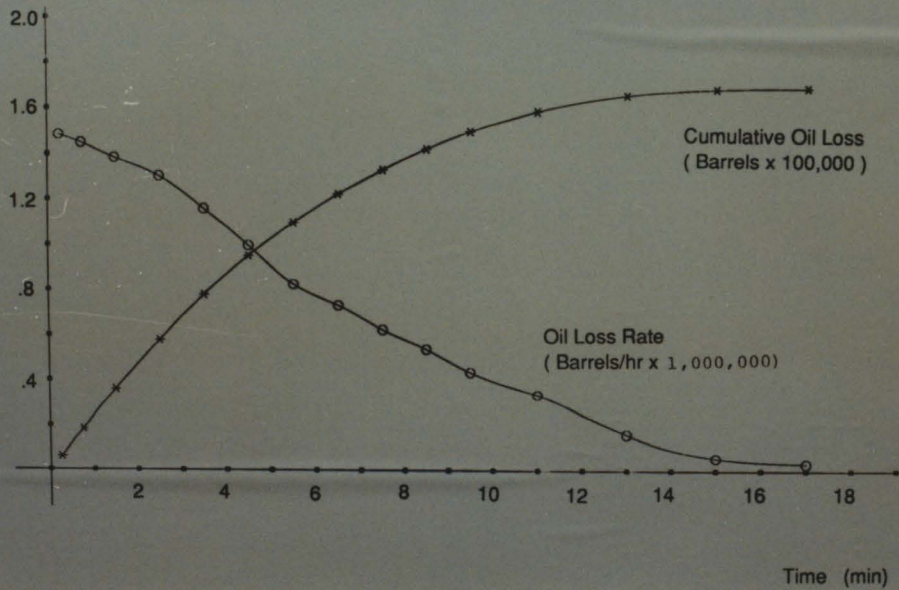


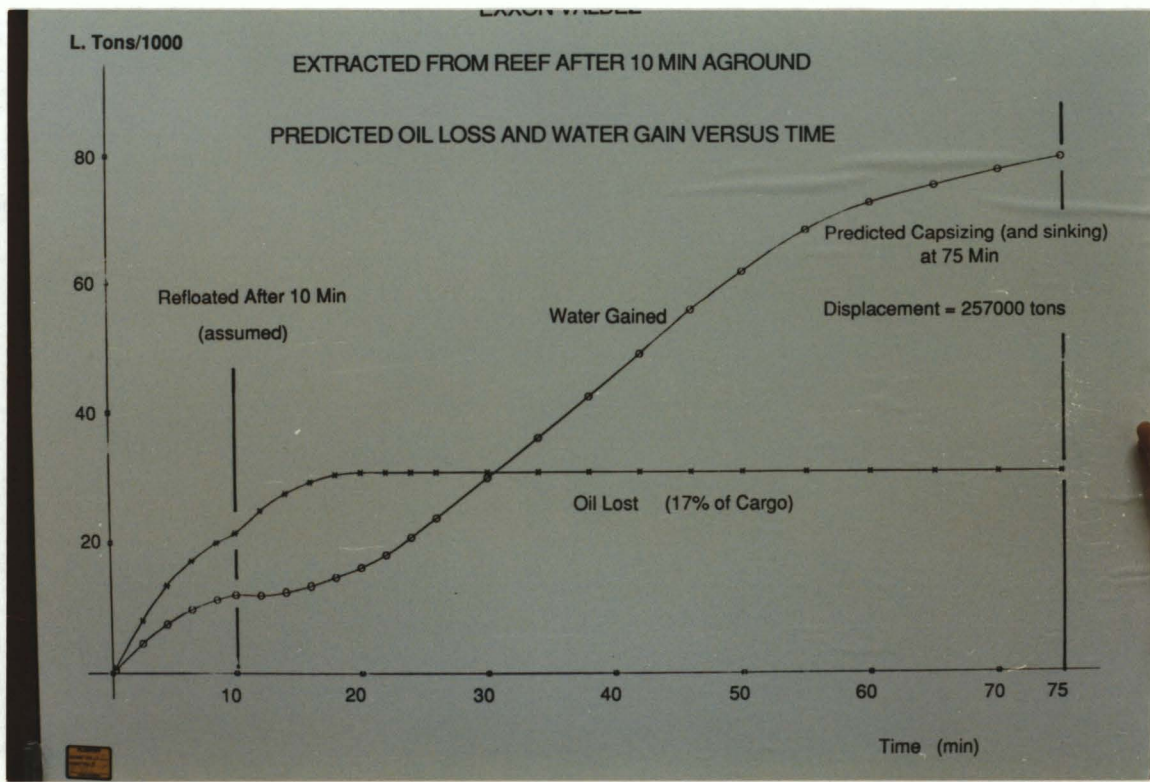
Diagram by Prof. Vorcas

showing how long it would take

Exxon Valdez to sink after getting off the reef

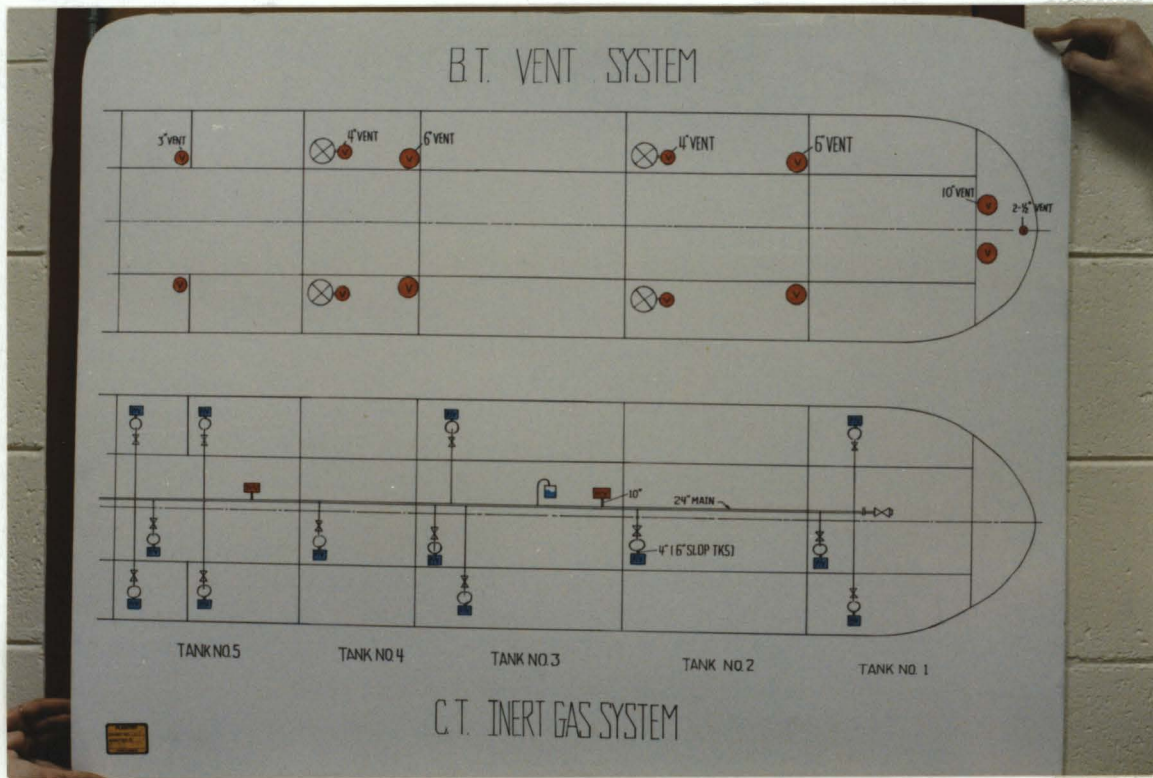
DA. expert

Exhibit
#146



Computer Graph Results

EX 167



Ct inert Gas System diagram

EX 168



Exhibit J



Exhibit # K




Exhibit # P




Exhibit # AD

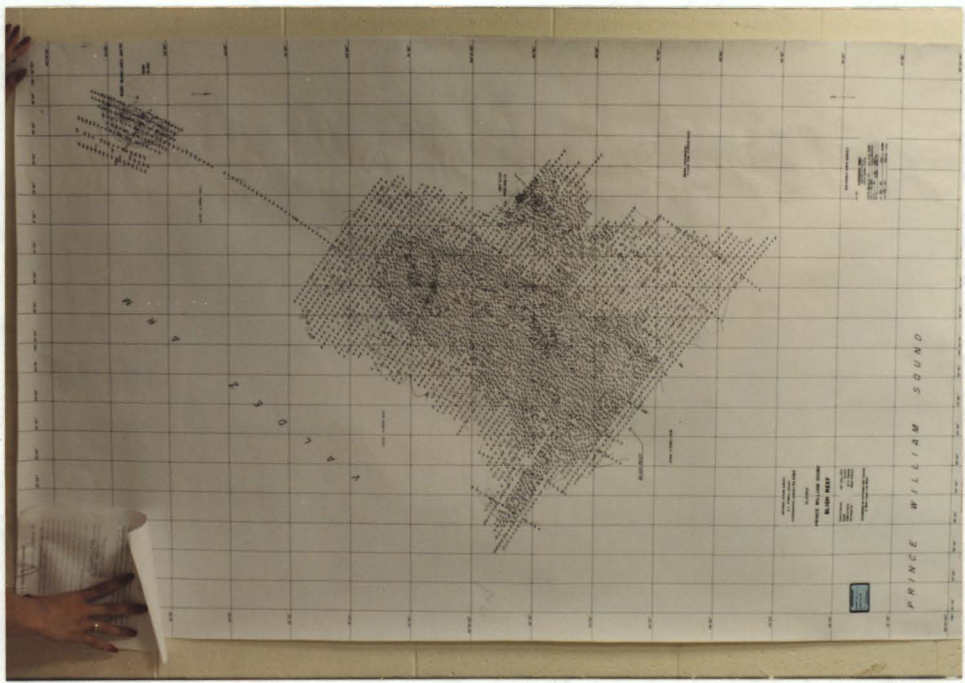


Exhibit # AN




Exhibit # A0




Exhibit # AP




Exhibit AQ



Exhibit # AV




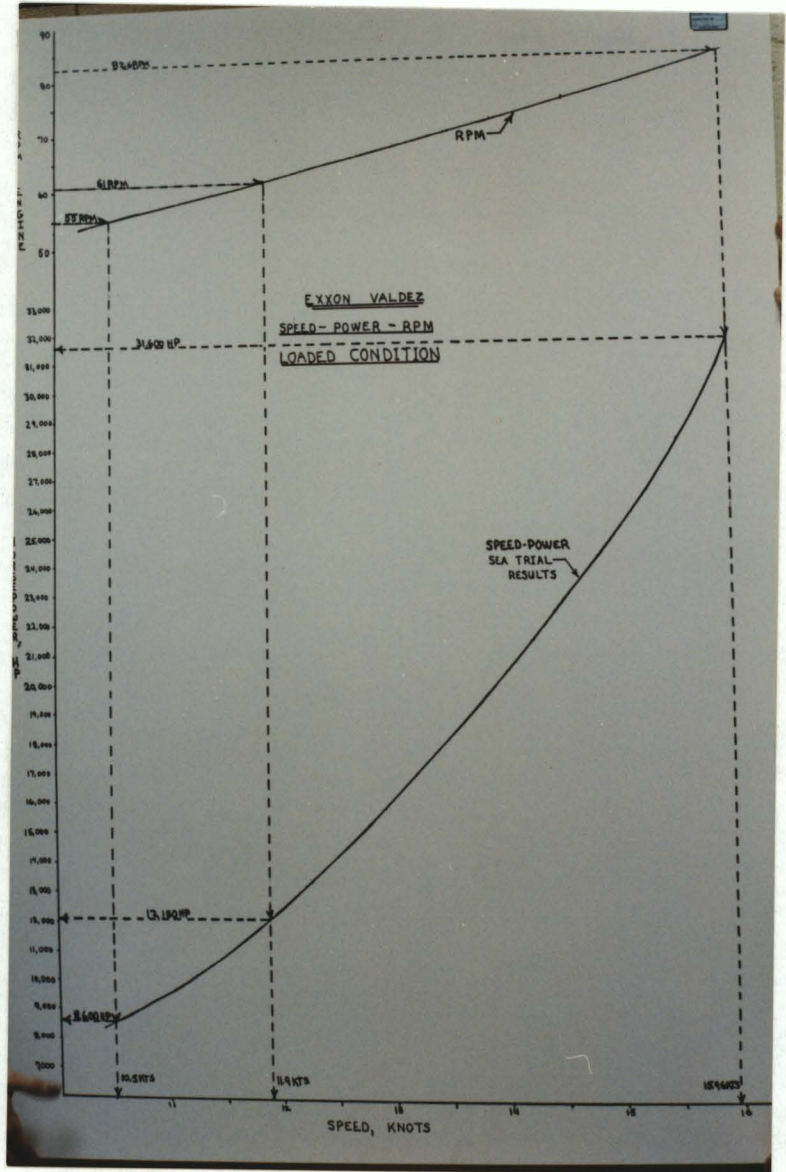
Exhibit # AW



Exhibit # AX



Exhibit # AY



DEF Exhibit AZ
 Large Chart Speed Power Curve

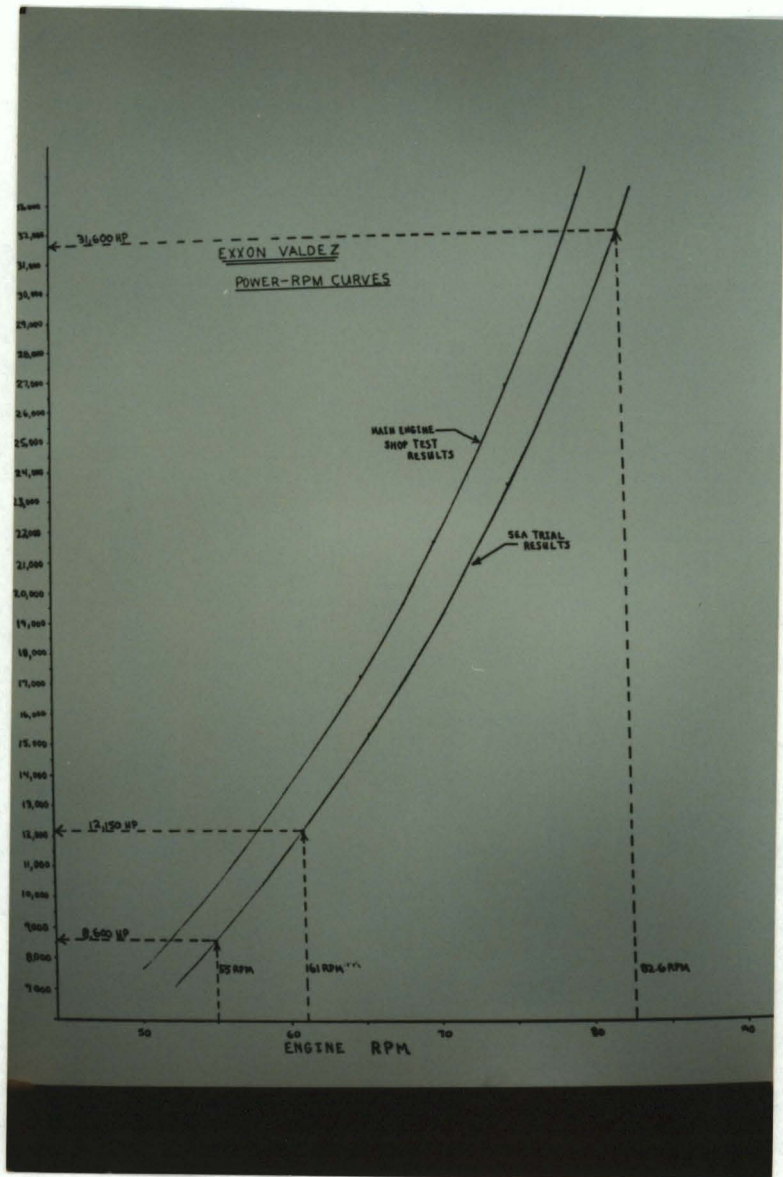


EXHIBIT-BA

LARGE CHART POWER/RPM CURVES OF EXXON VALDEZ

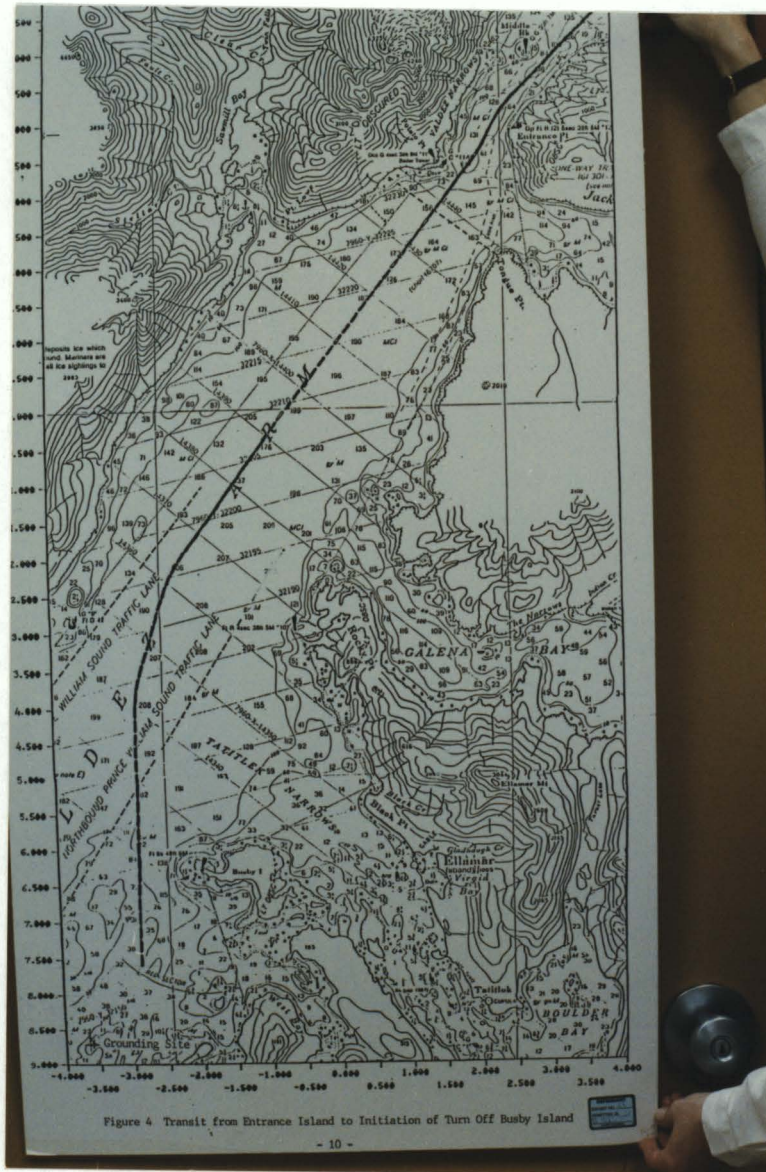
TABLE 2. Comparison of Positions and Headings at Check Points

| AST (GMT)* | Position | | Latitude, N | Longitude, W | Heading ψ | Remarks |
|--------------|----------|---------|-------------|--------------|-------------------|-------------|
| | x_0 | y_0 | | | | |
| 10:20 (0720) | 5.3650 | 3.7127 | 61°05'21.0" | 146°37'22.5" | 224.9° | Recorded |
| | 5.3780 | 3.7162 | 61°05'21.8" | 146°37'22.1" | 224.9° | Simulation |
| 10:53 (0753) | 3.1641 | 1.8706 | 61°03'09.3" | 146°41'09.5" | 217.8° | Recorded |
| | 3.1624 | 1.8614 | 61°03'09.2" | 146°41'10.7" | 217.7° | Simulation |
| 11:39 (0839) | -3.2880 | -2.6760 | 60°56'43.3" | 146°50'29.7" | 198.8° | Recorded |
| | -3.3157 | -2.6831 | 60°56'41.6" | 146°50'30.6" | 198.8° | Simulation |
| 11:55 (0855) | -6.3564 | -2.8583 | 60°53'39.7" | 146°50'52.2" | 180.5° | Recorded ** |
| | -6.3565 | -2.8551 | 60°53'39.7" | 146°50'51.8" | 180.5° | Simulation |

* Anchorage Standard Time (AST)
Greenwich Mean Time (GMT)
** Third Mate Testimony

Exh. 13c

Comparison of Positions and Headings



LARGE Chart - Simulated Track line

EX. #30

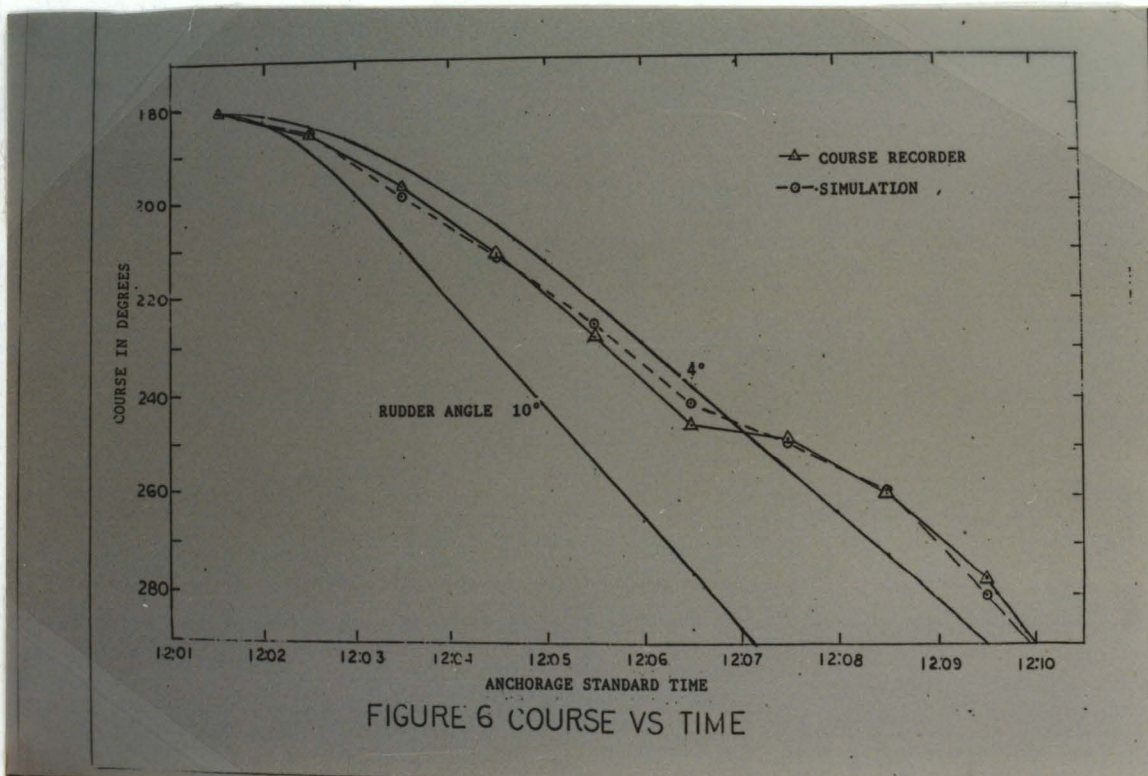


EXHIBIT # BE

SMALL CHART SHIZOME
FIGURE 6 COURSE VS TIME

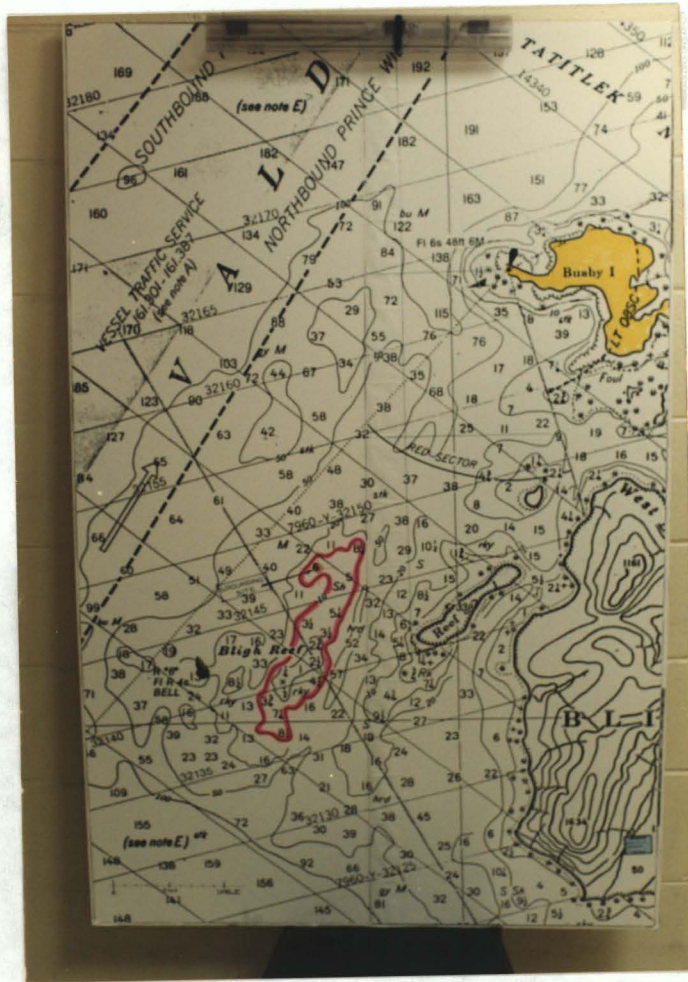
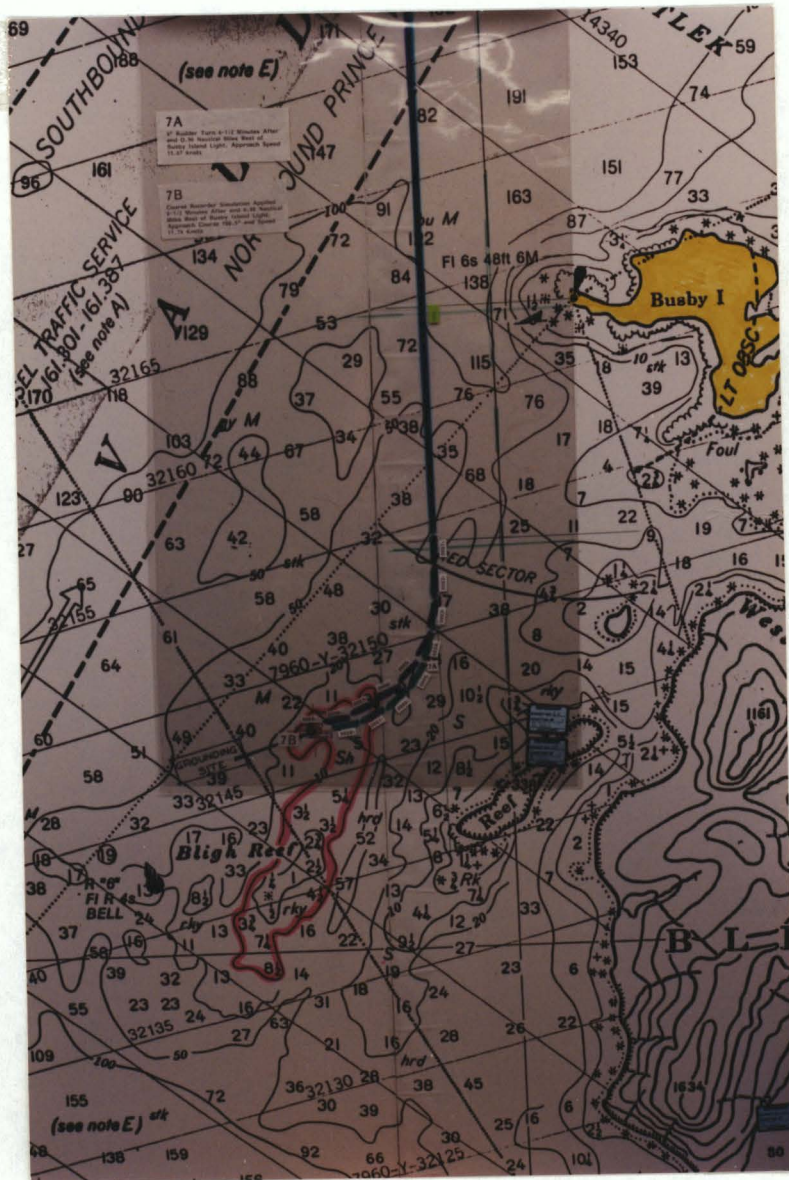


Exhibit BF



Overlay - Course Recorder Simulation

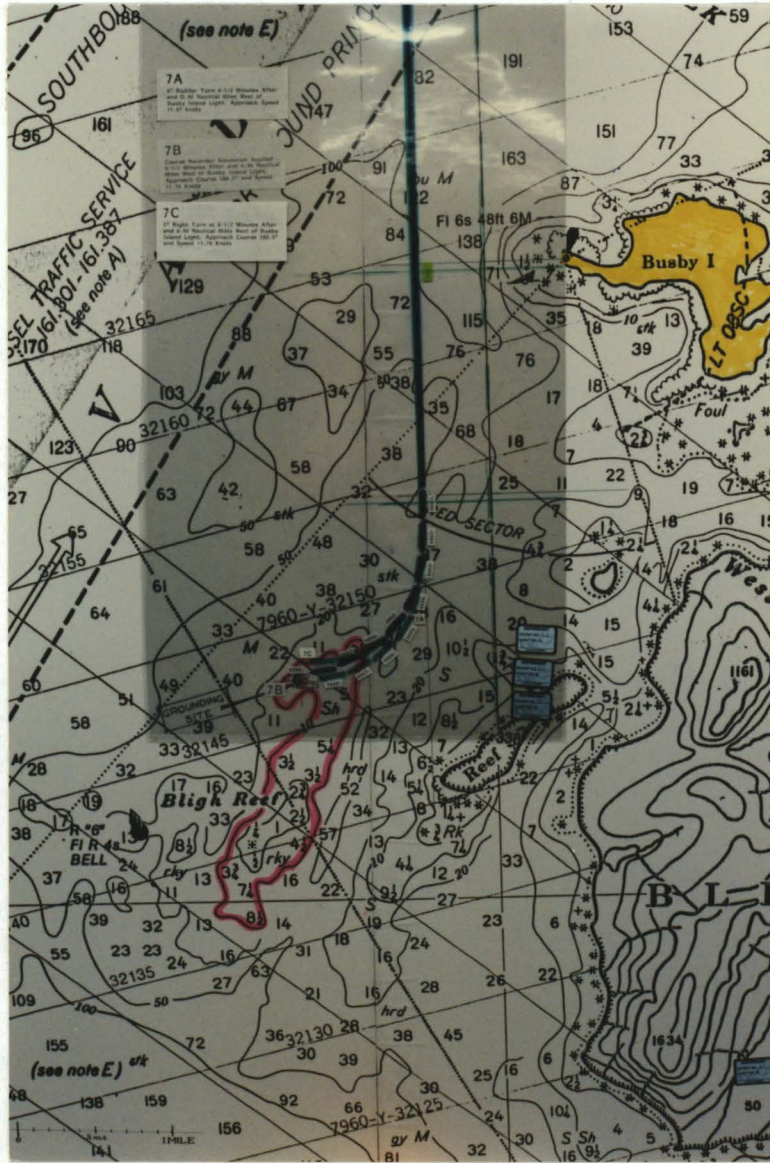
Exhibit BG



Exh. BG
 BTT

Overlay - Course recorder simulation

Overlay - consistent 4° rudder



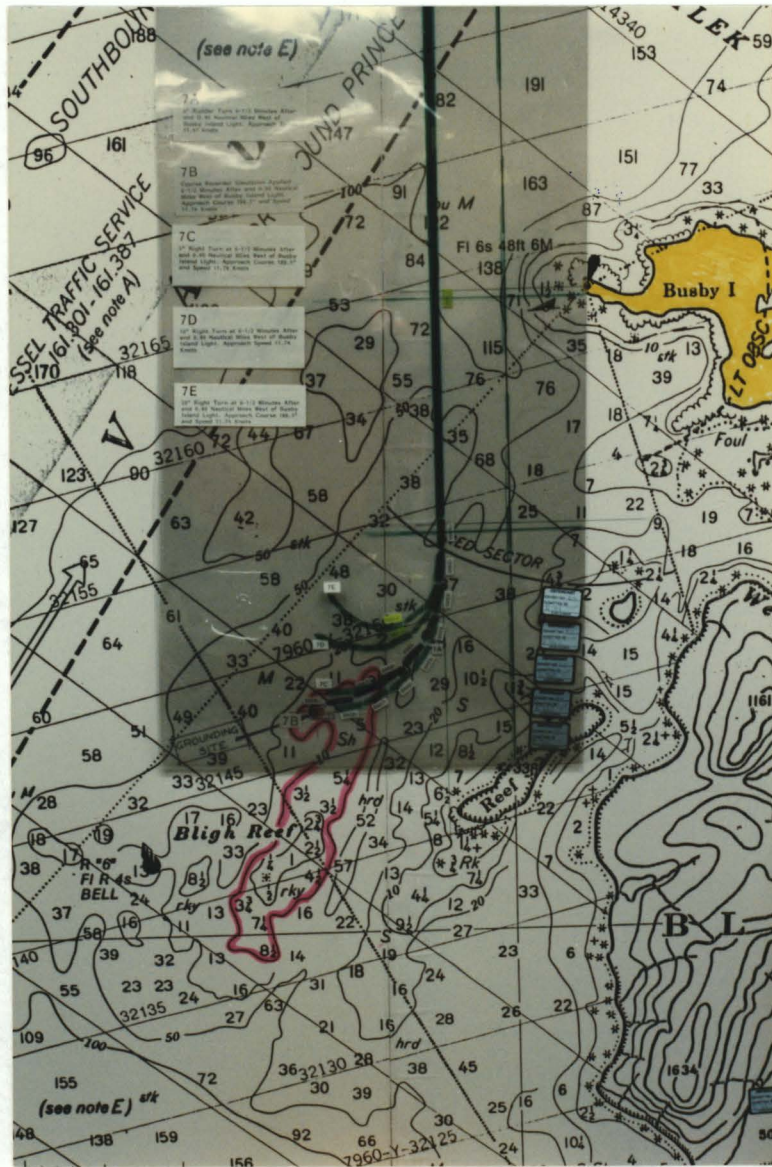
Overlay 5° turn on rudder

Exhibit BI




10° right sudder overlay

Exhibit BJ



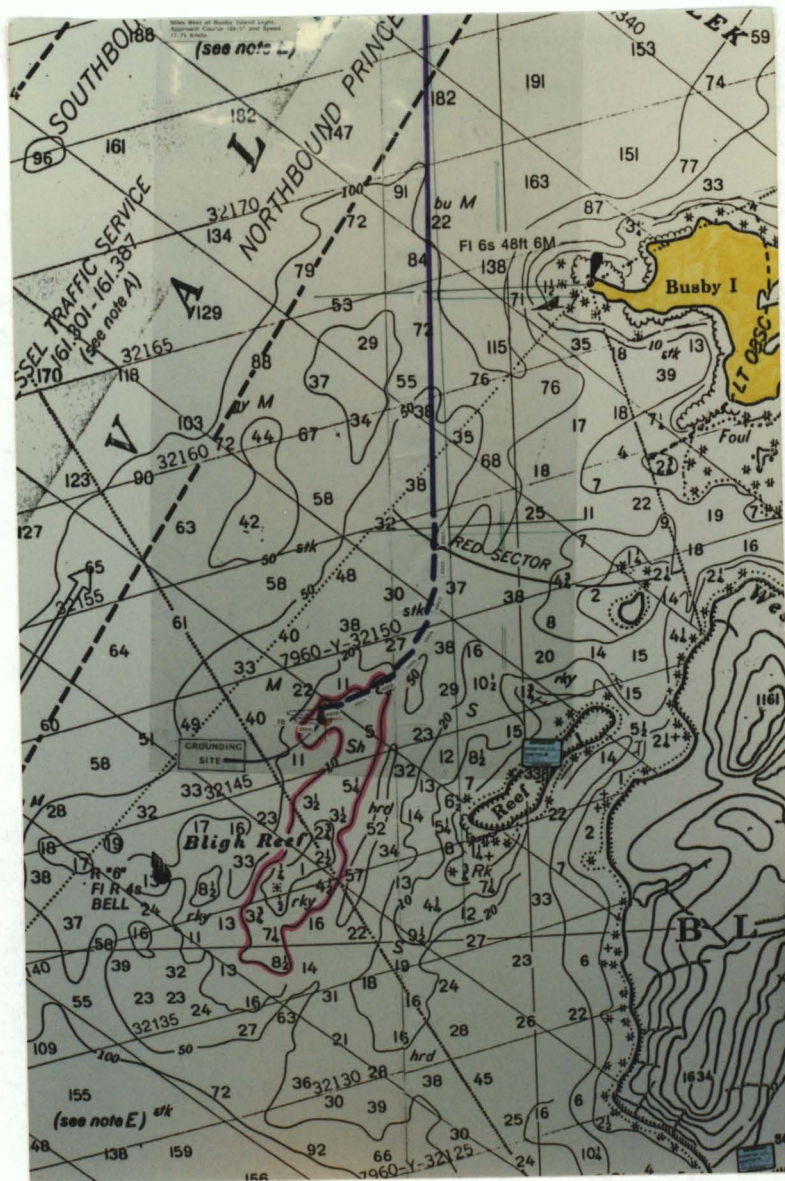
20° right sudder overlay

Exhibit BK



Overlay

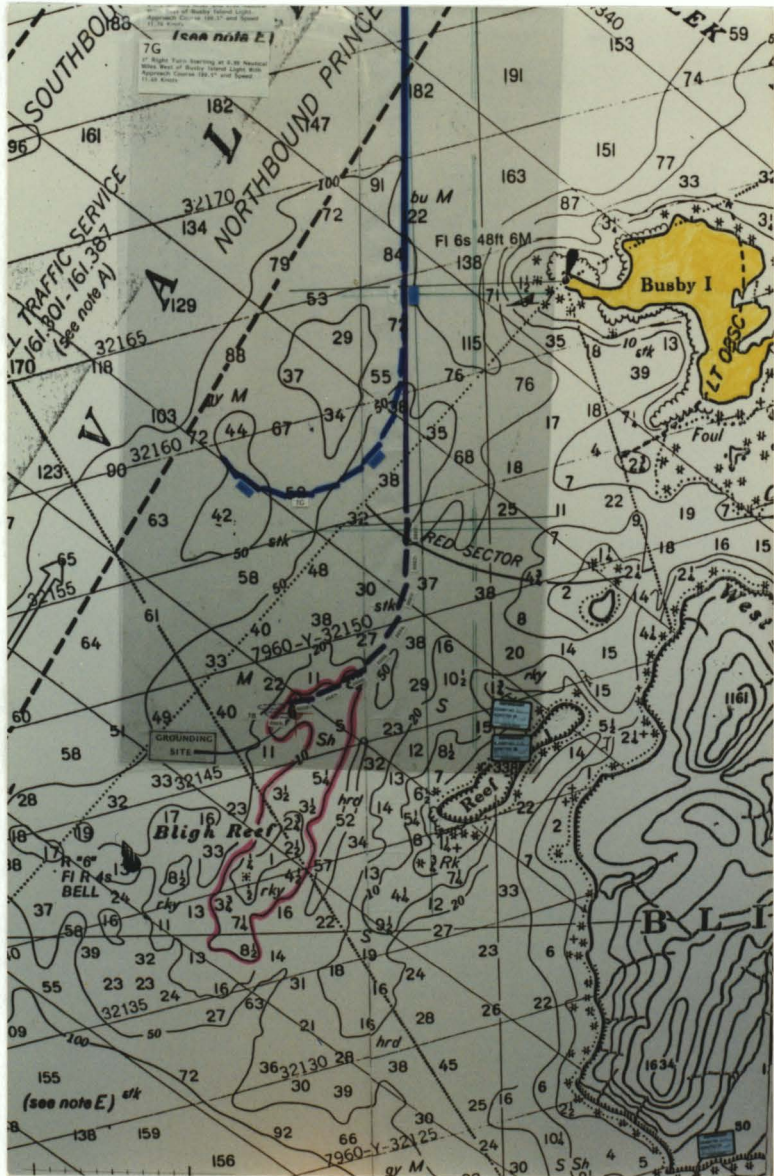
Exhibit BL



Large Chart with overlays abeam Busby island chart

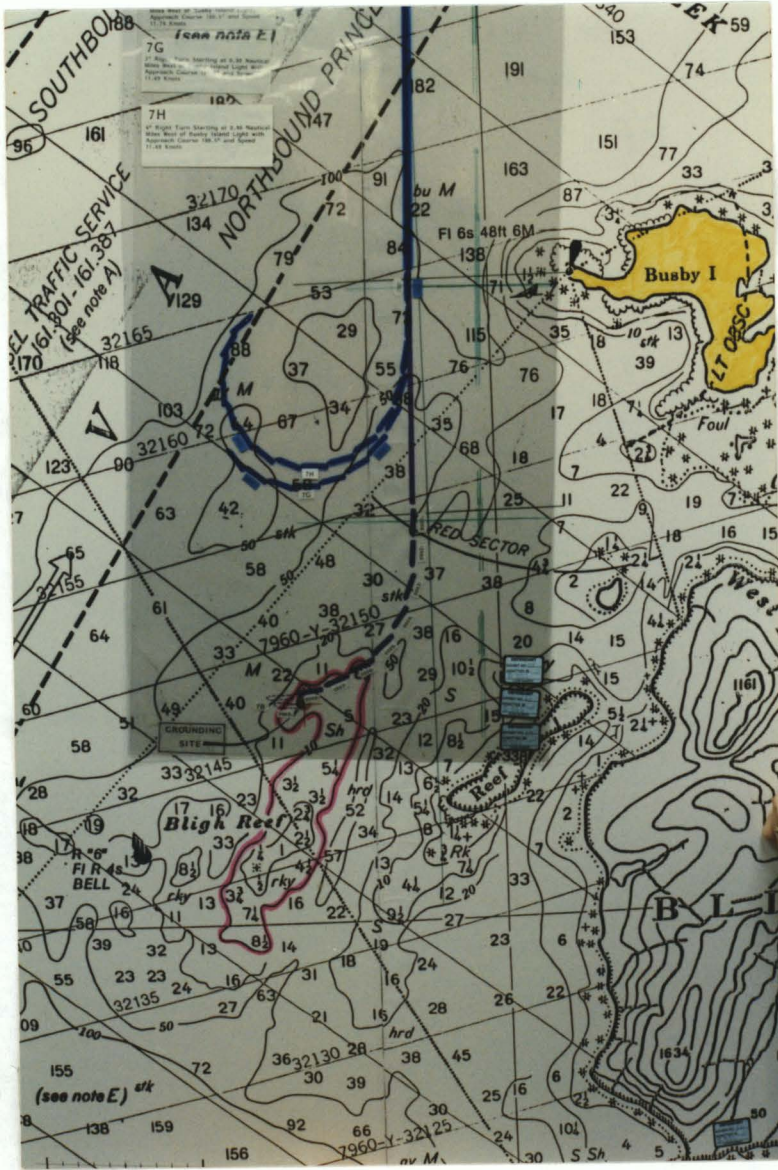
Exhibit BM

Overlay BN



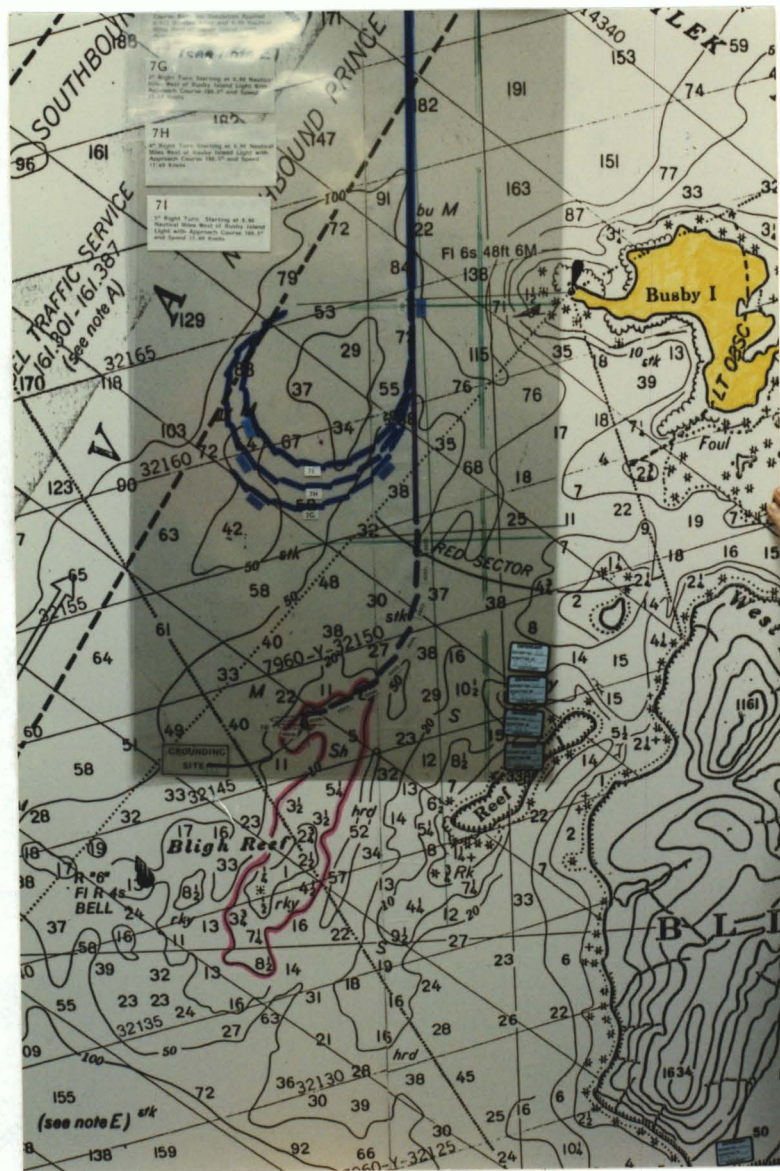
Overlay 3° right rudder

Exhibit 60



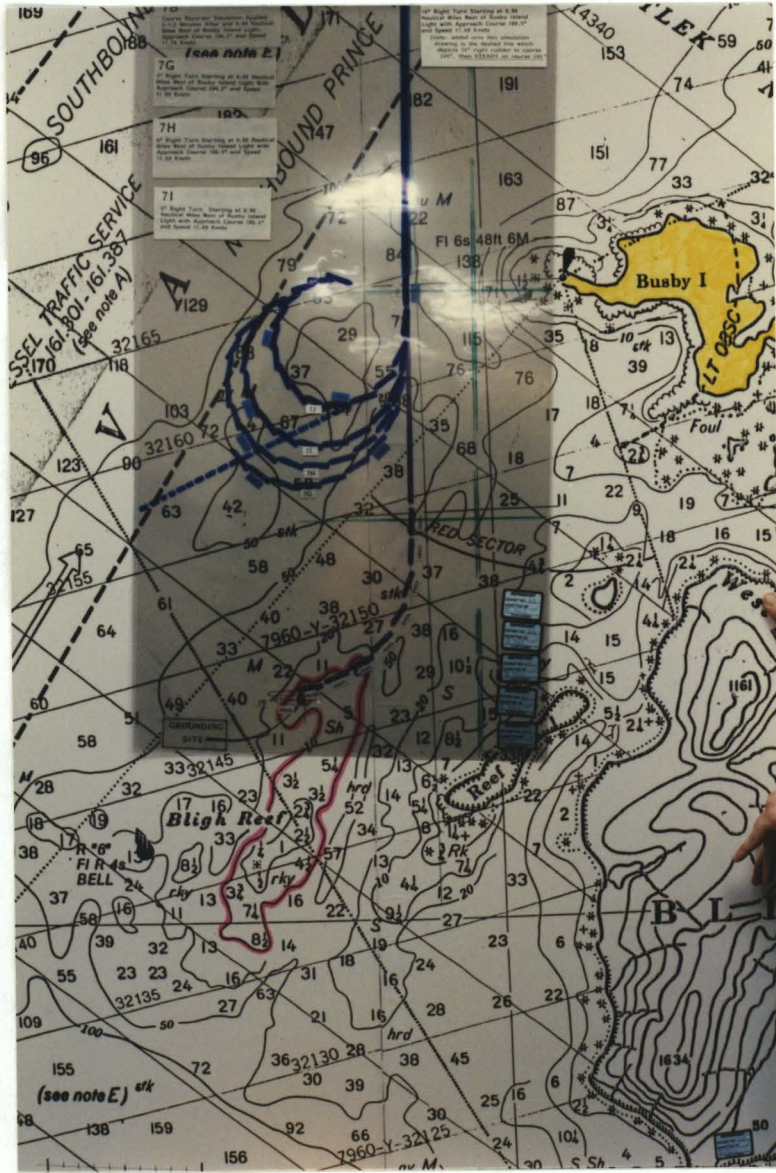
Overlay 4° right rudder

Exhibit BP



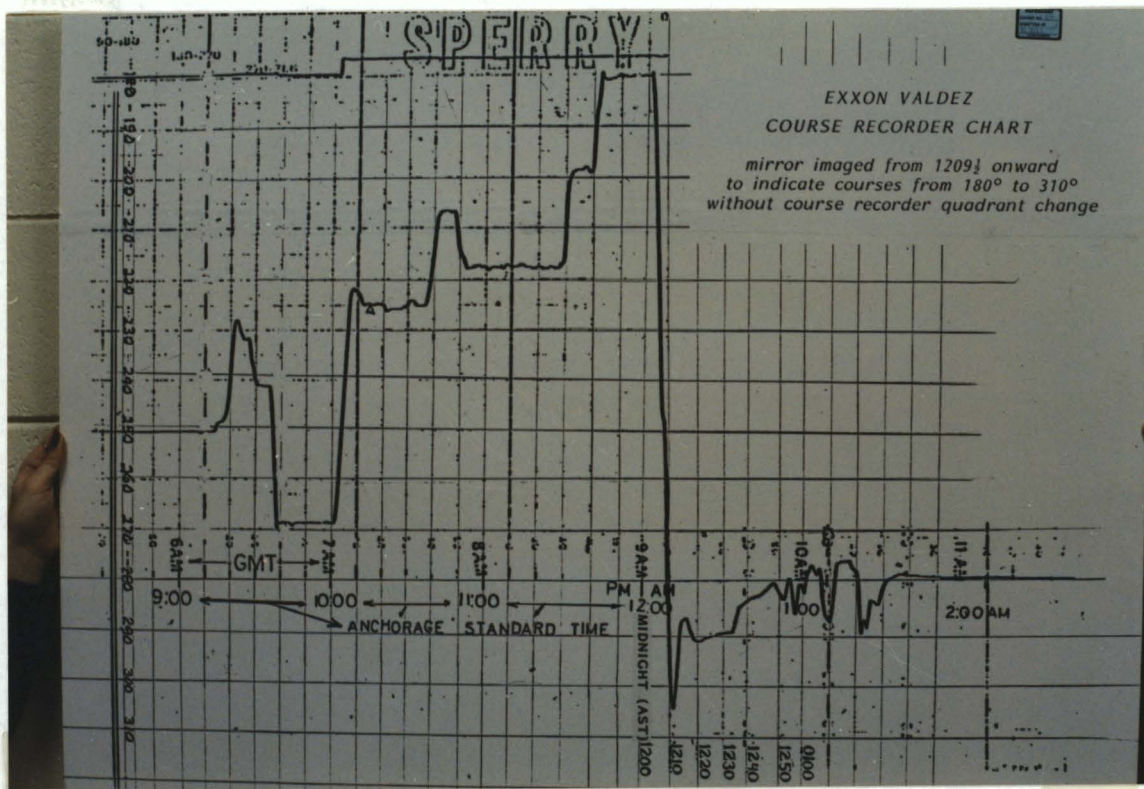
Overlay 5° right rudder

Exhibit BQ



Overlay 10° right rudder

Exhibit BR



EXXON VALDEZ COURSE RECORDER CHART
Exhibit BT




Exhibit 3A

Grounding Chart

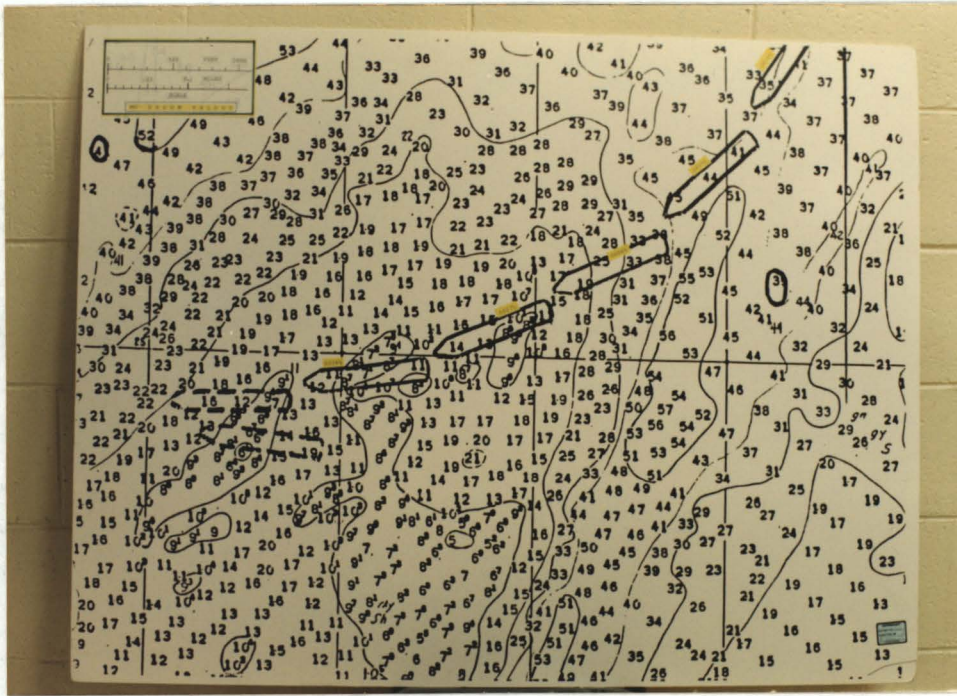


Exhibit BV




Exhibit # BW



Exhibit BZ

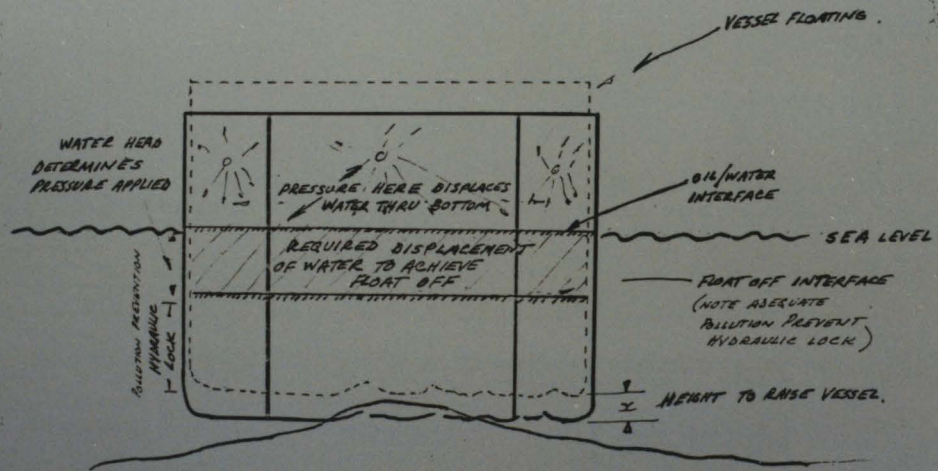


Exhibit CA

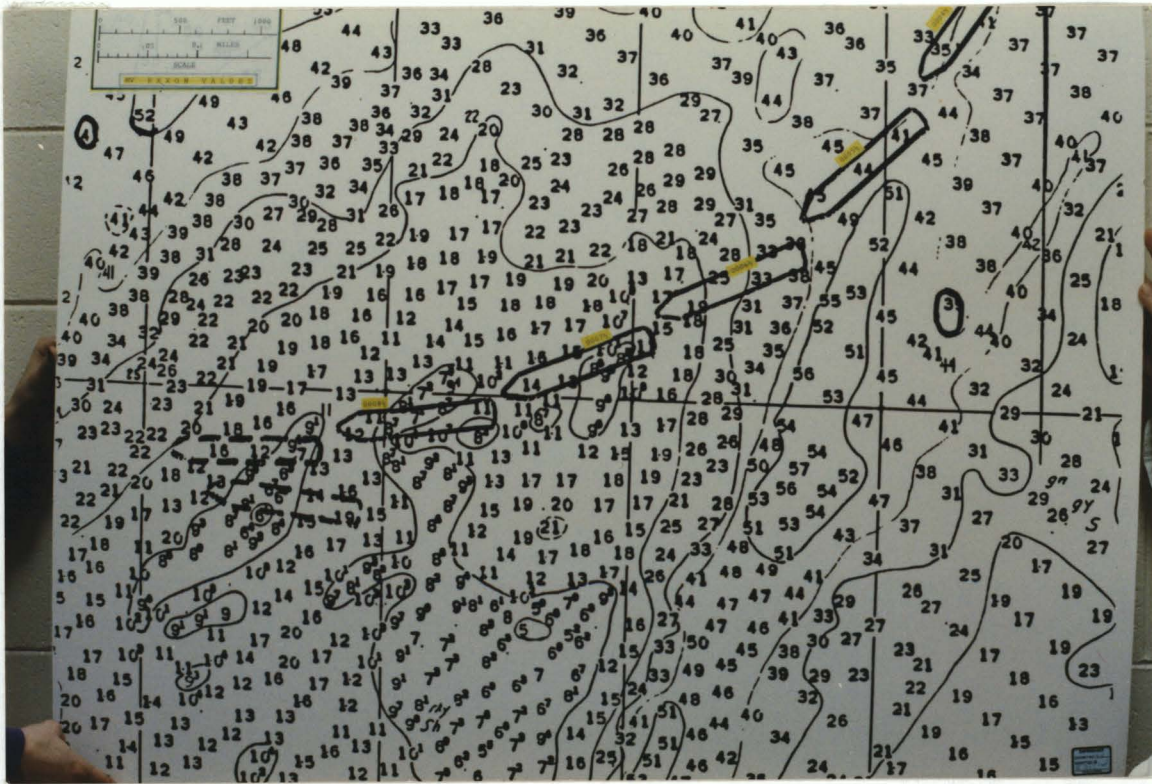


Exhibit CB

SCHEMATIC OF SALVAGE PRINCIPLE



DEF. Exhibit CL



EX. BV

GROUNDING CHART 2 (two)

Pilotages Practices for
Prince William Sound
(Tankers)

Pilotage Vessels

State pilot boards
or disembarks at Rocky
Point

Pilotage vessel must
be under direction and
control of master or
mate holding endorsement
when transitting PWS
between Hinchinbrook
Entrance and Rocky
Point

Non-pilotage Vessels

State pilot boards
or disembarks off
Bligh Reef buoy

Non-pilotage vessels
allowed to transit
PWS between
Hinchinbrook Entrance
and Bligh Reef only
when strict require-
ments are met

Could not
find Exhibit
#s for
these 2. R.

Pilotages Practices for PWS. (tankers)

although marked as such
not entered as an exhibit



Greg Cousins's indication on P.S.
map of ice seen by him on radar
@ 11:58 pm

BRITISH
ANTARCTIC SURVEY
LONDON