

FFY 1984

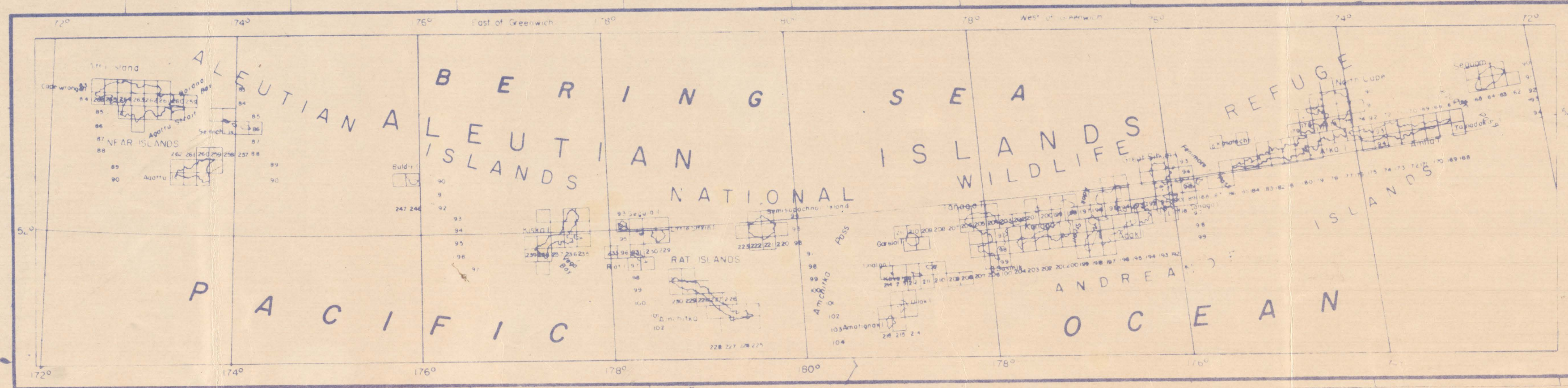
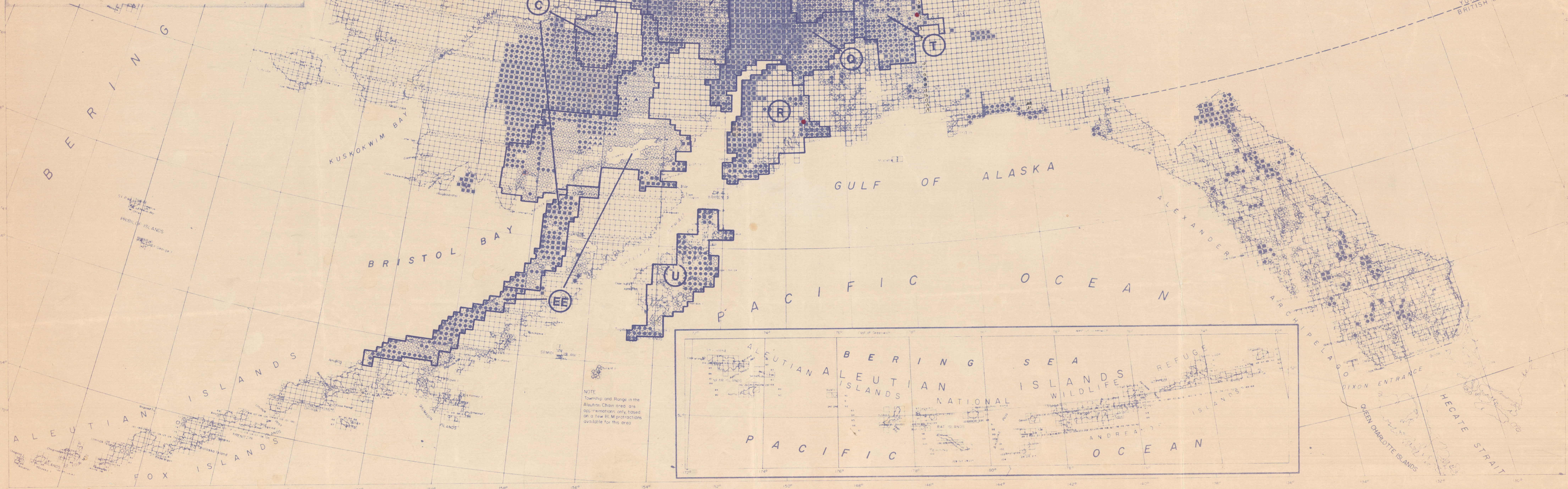
# STATE CONVEYANCE PRIORITY MAP

- A • EMINENT PROJECTS\*
- B • OIL & GAS SALES\*
- C • SPECIFIC MINERAL AREAS\*
- D • FY 84/85 DISPOSALS\*
- E • MUNICIPAL SELECTIONS\*
- F • GOOD NEIGHBOR PROGRAM
- G • FORESTRY\*
- H • FISHERIES MGT. SITES\*
- I • FUTURE DISPOSALS\*
- J • CIRI LANDS\*
- K • NATIONAL FORESTS\*
- L • PIPELINE CORRIDOR\*
- M • PARKS & RECREATION\*
- N • AGRICULTURE\*
- O • A.P.A. HYDROELECTRIC SITES\*
- P • GENERAL\*
- Q • MATSU VALLEY
- R • KENAI PENINSULA
- S • FAIRBANKS / DELTA
- T • COPPER RIVER
- U • KODIAK
- V • STEESE / CIRCLE
- W • NORTH FORK KUSKOKWIM
- X • TALKEETNA MTS.
- Y • TOK / MENTASTA
- Z • ALASKA RANGE
- AA • FORTY MILE
- BB • YUKON RIVER
- CC • UPPER KUSKOKWIM
- DD • STONY RIVER
- EE • BRISTOL BAY
- FF • NORTH SLOPE
- GG • BROOKS RANGE
- HH • DELONG MTS.
- JJ • CHANDALAR
- KK • MELOZITNA
- LL • SEWARD PENINSULA

Military Reservations -----  
 \* Refer to Conveyance Priority List

COMMUNITY REQUESTS

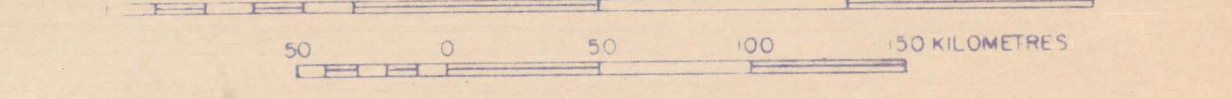
5/83



NOTE  
 Township and Range in the  
 Aleutian Chain area are  
 applicable only based  
 on a few 40 M. projections  
 available for this area.

# ALASKA

MAP E  
 MODIFIED TRANSVERSE MERCATOR PROJECTION  
 SCALE 1:2500000  
 1 INCH EQUALS APPROXIMATELY 40 MILES



## GENERALIZED STATE LAND ACTIVITY MAP (SLAM)

- PATENTED
- TENTATIVELY APPROVED
- APPLIED FOR
- ▲ LANDS GRANTED TO STATE  
(Pursuant to Sec 12, ANCSA Omnibus Act Appendix D II, E and F)
- △ PROPOSED LAND GRANTS

The symbols reflect the highest step of acquisition within each 1/2° Portion may still be in primary steps. See ADL Status Plats for detailed title.

The "applied for" category indicates that the state has an interest in obtaining those lands. The validity of these applications is not implied. Consult BLM land status records.

Status may not show clearly where meridians about.

### ACREAGE TOTALS

<small>Includes Mental Health, Community, School &amp; University Lands</small>	
PATENTED	22,134,333.26 Acres
TENTATIVELY APPVD	45,370,325.68 Acres
APPLIED FOR	113,792,527.75 Acres

Updated every Jan., May, Sept. Current to 1/31/83