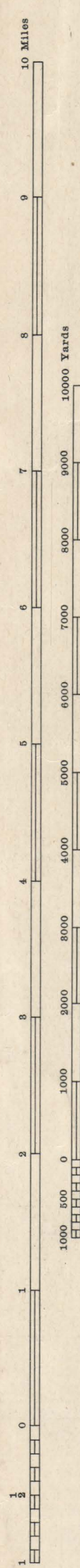
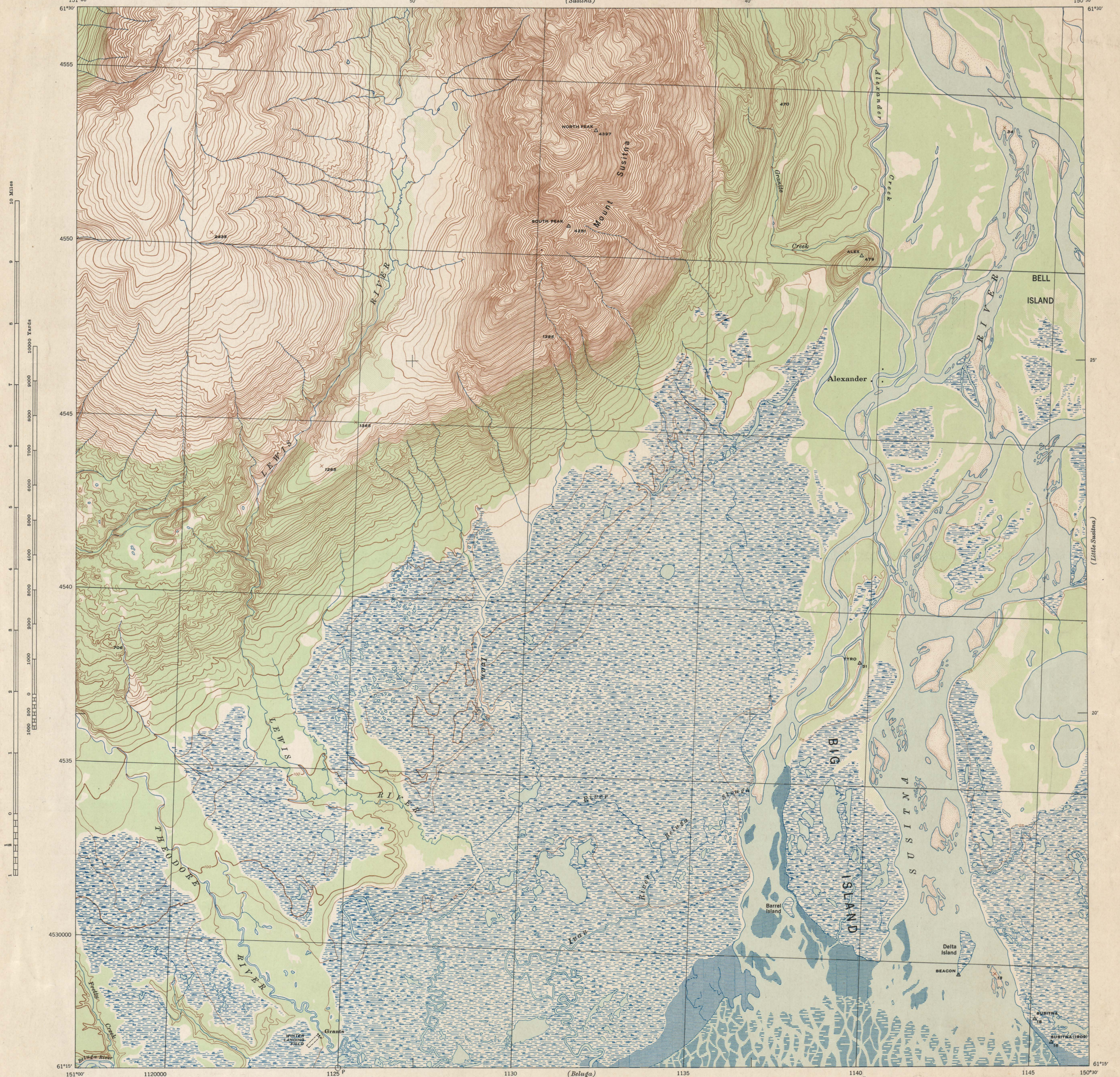
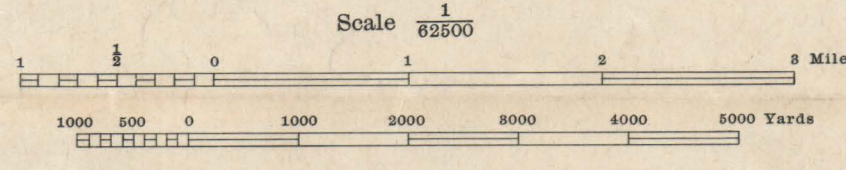
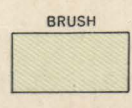


(Doubled)



Prepared under the direction of the Chief of Engineers, U. S. Army, 1943.
Horizontal control by U. S. C. & G. S., 1909-1910 and 29th Engineers, U. S. Army, 1942.
Vertical control by U. S. C. & G. S., 1909-1910 and 29th Engineers, U. S. Army, 1942.
Topography by 29th Engineers, U. S. Army, 1943, utilizing multiplex aeroprojectors, from Tandem T-3A (5 lens) aerial photographs.
Photography by 2nd Photographic Squadron, Air Corps, U. S. Army, 1941.
Polyconic Projection, Valdez Datum.

ROAD CLASSIFICATION
Dependable hard surface, heavy duty road
Secondary, hard surface, all weather road
Loose surface graded, dry weather road
Dirt road
More than two lanes indicated by note with tick at point of change.
Road Data 1942



Contour interval 25 feet
Datum is mean sea level

FIVE THOUSAND YARD WORLD POLYCONIC GRID, ZONE "B" BAND II N
(THE LAST THREE DIGITS OF THE GRID NUMBERS ARE OMITTED)
NOTE: OFFICERS USING THIS MAP WILL MARK HEBERON CORRECTIONS AND ADDITIONS WHICH COME TO THEIR ATTENTION AND MAIL DIRECTLY TO THE CHIEF OF ENGINEERS, WASHINGTON, D. C.



APPROXIMATE MEAN DECLINATION 1944 FOR CENTER OF SHEET
ANNUAL MAGNETIC CHANGE 0.8" DECREASE
USE DIAGRAM ONLY TO OBTAIN NUMERICAL VALUES. TO DETERMINE MAGNETIC NORTH LINE, CONNECT THE PIVOT POINT "P" ON THE SOUTH EDGE OF THE MAP WITH THE VALUE OF THE ANGLE BETWEEN GRID AND MAGNETIC NORTH AS PLOTTED ON THE DEGREE SCALE AT THE NORTH EDGE OF THE MAP.

29TH ENGINEER REPRODUCTION PLANT, PORTLAND, OREGON
ANS. NO. 122108
1944

DECLASSIFIED
by authority C.O., Army Map Service
C.E., U.S. Army, Wash., D. C.

RESTRICTED
ALEXANDER, ALASKA
N6115-W15030/15X30

FILE COPY