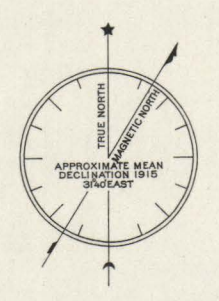



134 28' 26' 24' 22' 134 20' 18' 16' 14' 134 12'

DEPARTMENT OF THE INTERIOR
FRANKLIN KLANE, SECRETARY
U.S. GEOLOGICAL SURVEY
GEORGE OTIS SMITH, DIRECTOR

JUNEAU AND VICINITY, ALASKA

Alfred H. Brooks, Geologist in charge of division.
Topography by D.C. Witherspoon.
Control by U.S. Coast and Geodetic Survey, D.C. Witherspoon, and
Alaska Gastineau Mining Company
Surveyed in 1914-1916



1918

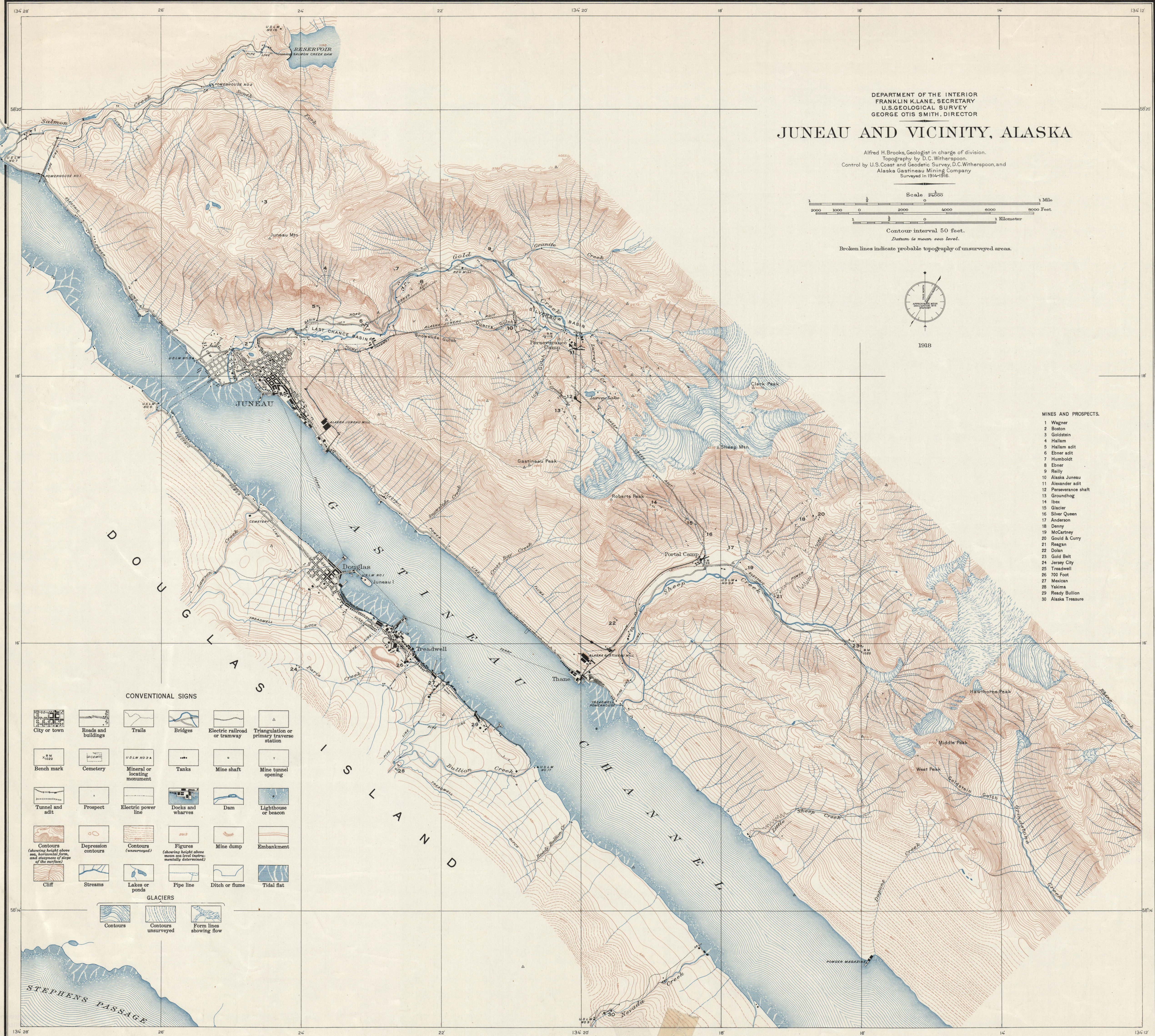
MINES AND PROSPECTS.

- 1 Wagner
- 2 Boston
- 3 Goldstein
- 4 Hallam
- 5 Hallam adit
- 6 Ebner adit
- 7 Humboldt
- 8 Ebner
- 9 Rilly
- 10 Alaska Juneau
- 11 Alexander adit
- 12 Perseverance shaft
- 13 Groundhog
- 14 IbeX
- 15 Glacier
- 16 Silver Queen
- 17 Anderson
- 18 Denny
- 19 McCartney
- 20 Gould & Curry
- 21 Reagan
- 22 Dolan
- 23 Gold Belt
- 24 Jersey City
- 25 Treadwell
- 26 700 Foot
- 27 Mexican
- 28 Yakima
- 29 Ready Bullion
- 30 Alaska Treasure

CONVENTIONAL SIGNS

GLACIERS

--	--	--



FILE COPY

134 28' 26' 24' 22' 134 20' 18' 16' 14' 134 12'