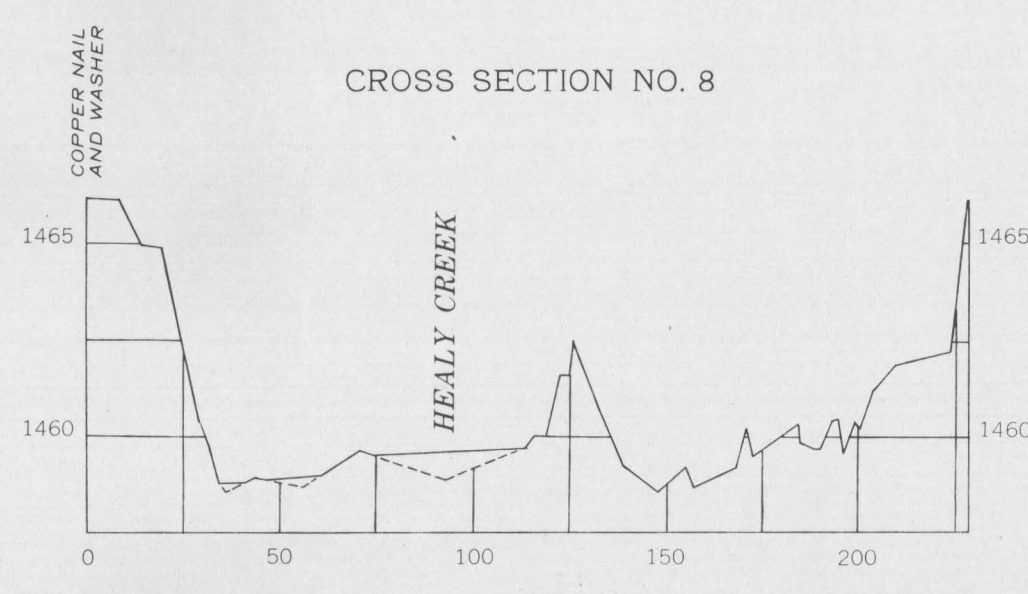
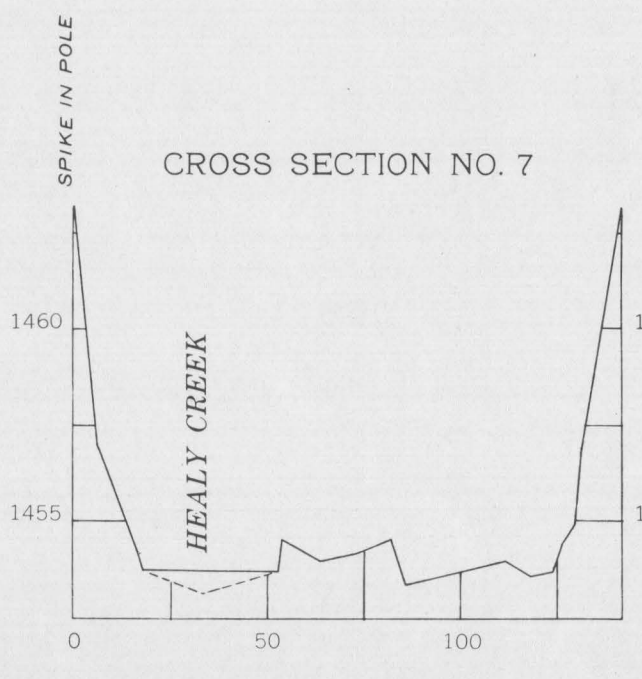
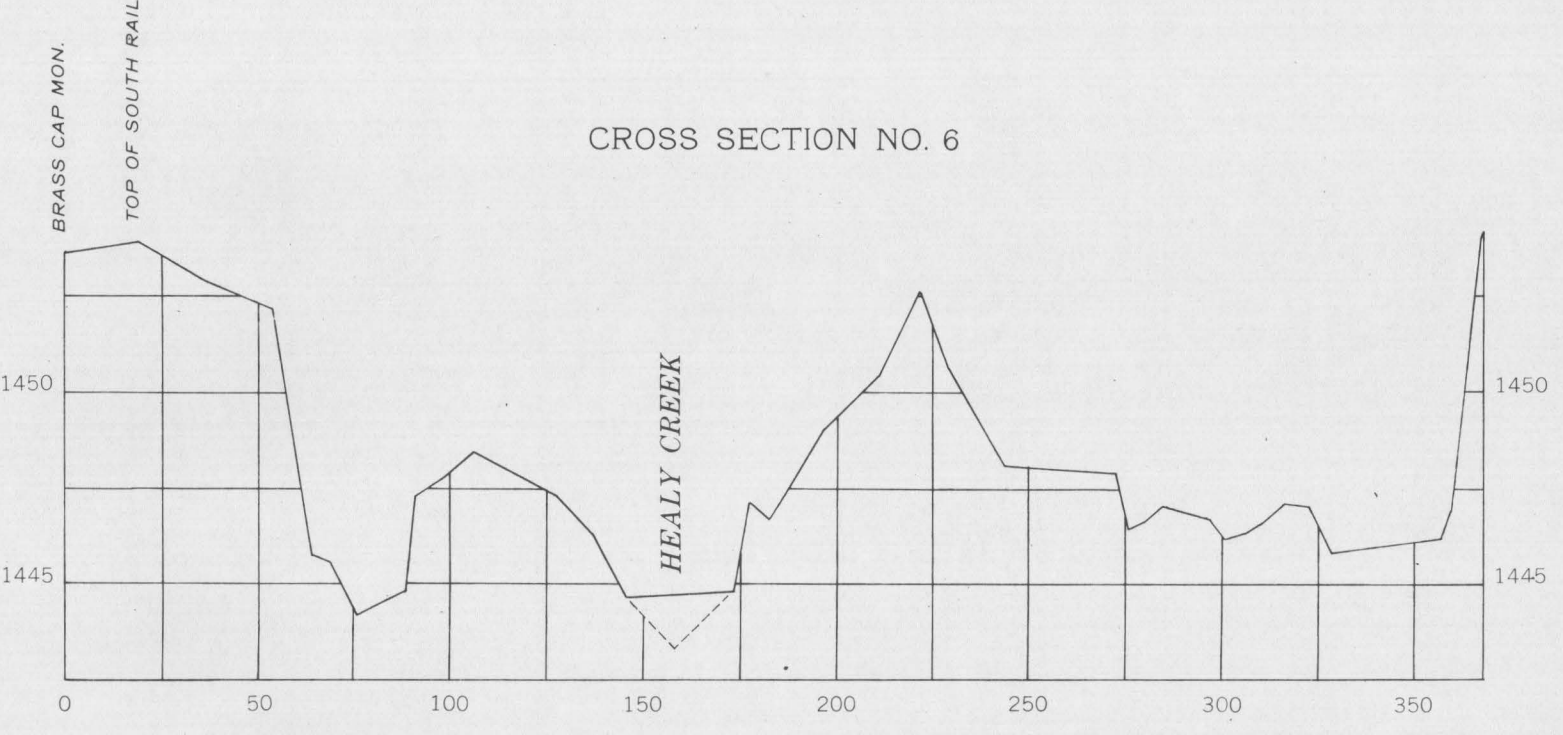
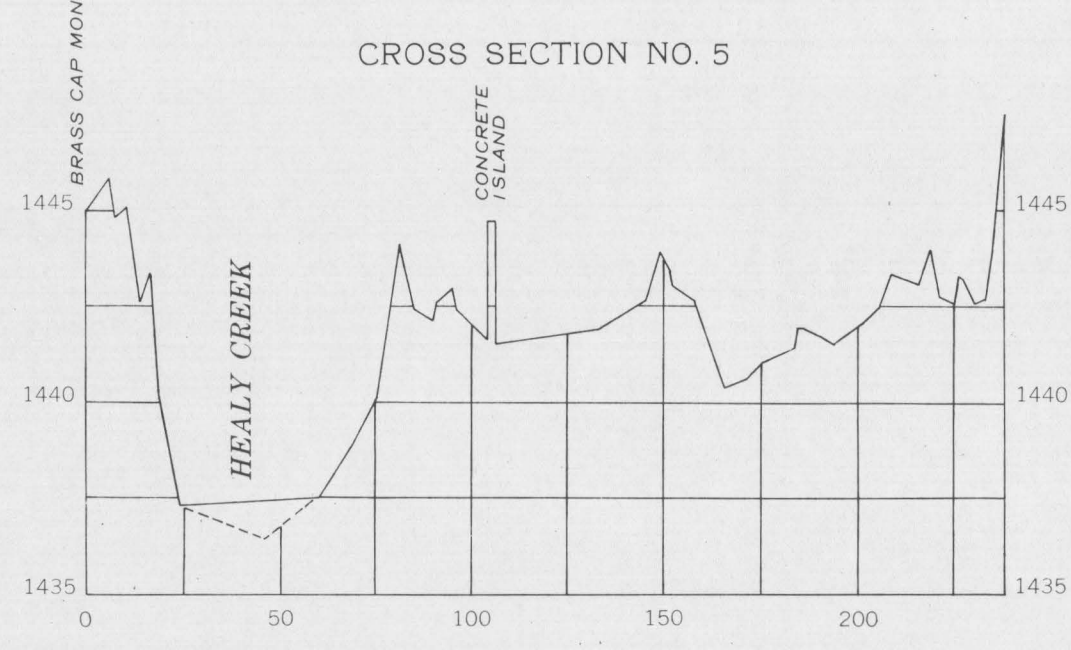
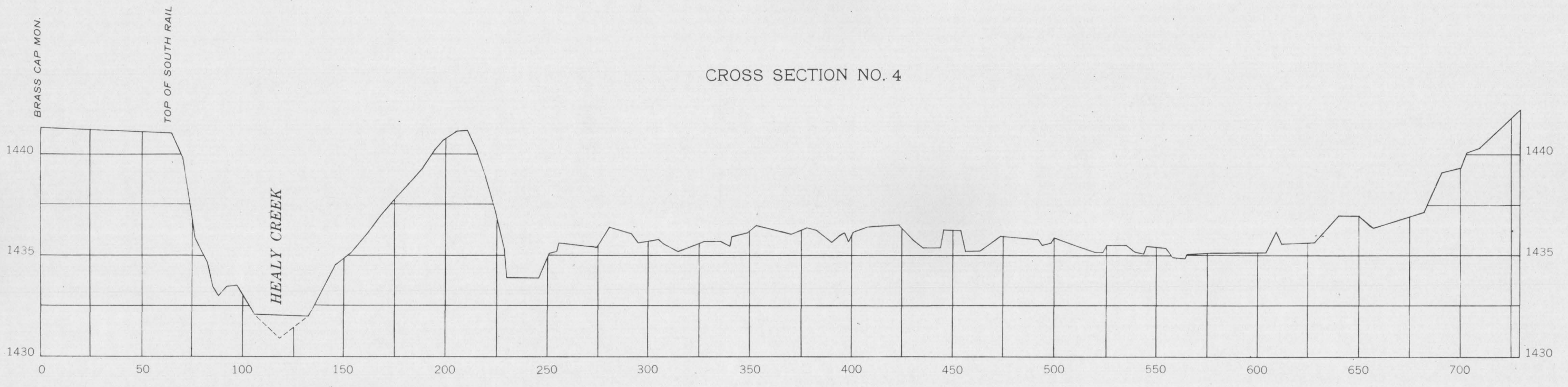
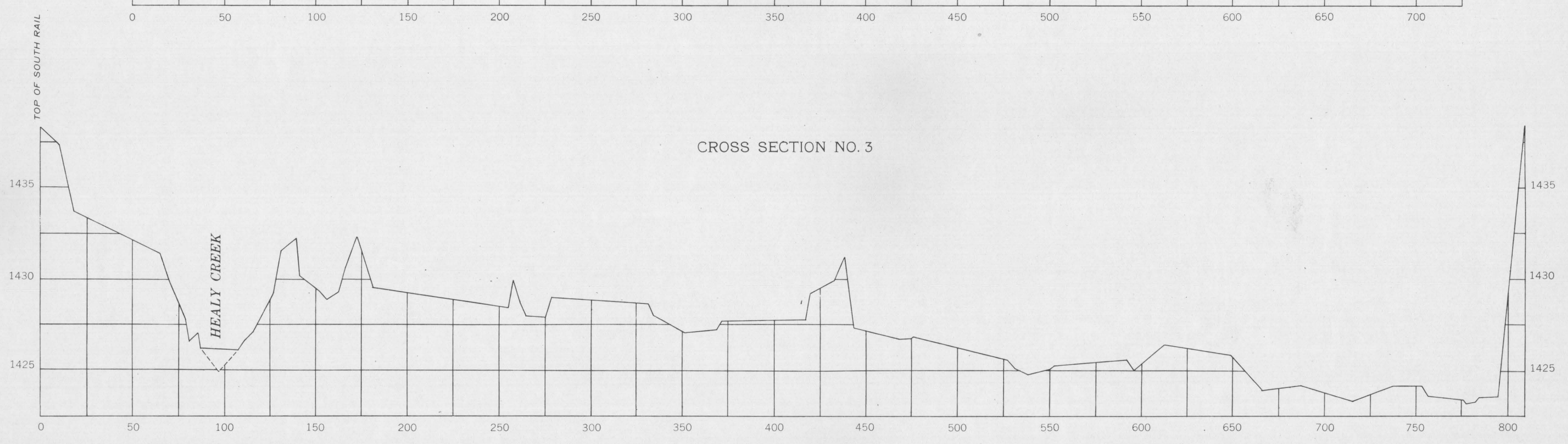
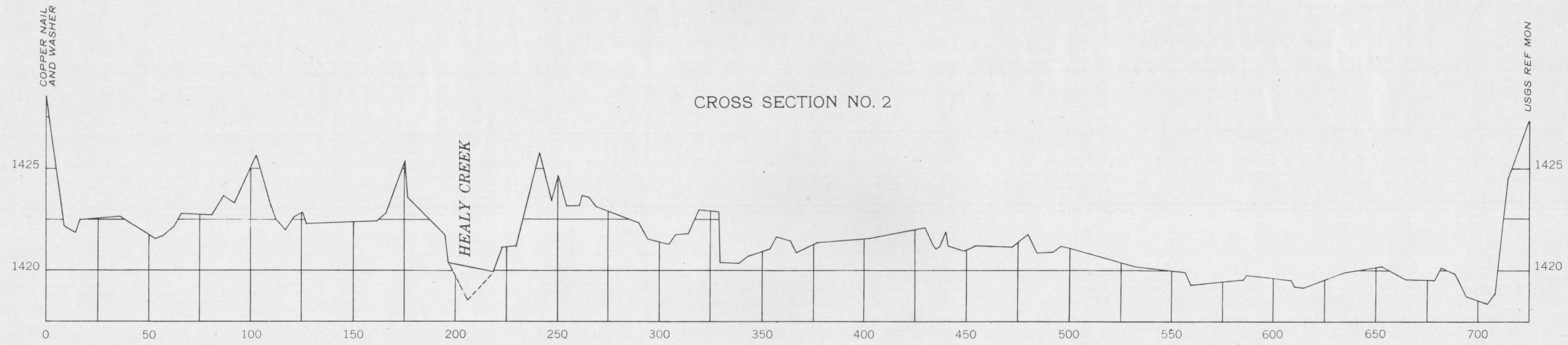
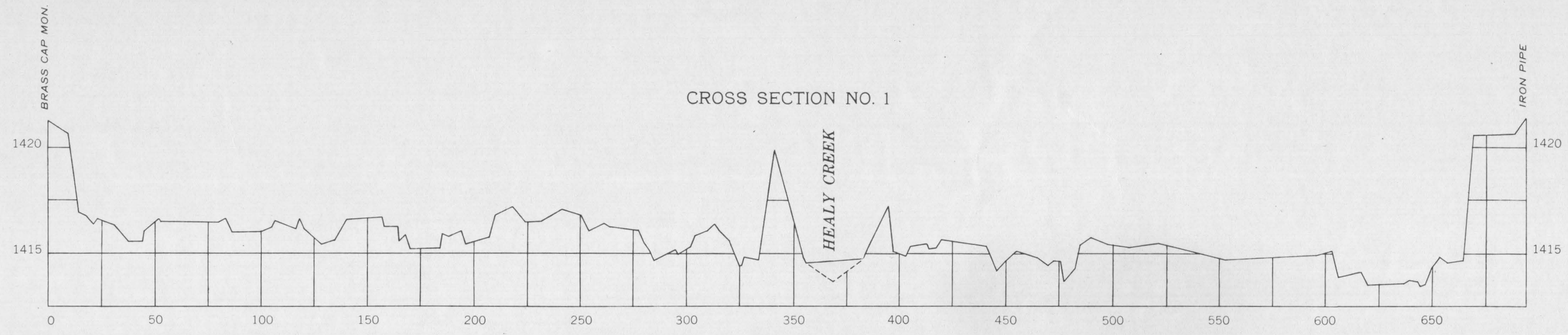


Healy Creek



Cross sections surveyed September 9-11, 1958

INTERIOR - GEOLOGICAL SURVEY WASHINGTON, D. C. 1958

2 plan sheets
1 cross section sheet

HORIZONTAL SCALE 1 INCH = 50 FEET
VERTICAL SCALE 1 INCH = 5 FEET
DATUM IS MEAN SEA LEVEL

FOR SALE BY U. S. GEOLOGICAL SURVEY, DENVER 2, COLORADO OR WASHINGTON 25, D. C.
A FOLDER DESCRIBING TOPOGRAPHIC MAPS AND SYMBOLS IS AVAILABLE ON REQUEST

HEALY CREEK
ALASKA
1958

SHEET 3