UNITED STATES
DEPARTMENT OF THE INTERIOR
GEOLOGICAL SURVEY

PLAN AND PROFILE
JUNEAU LAKE, AND VICINITY
NEAR SEWARD, ALASKA
DAM SITES

ONE SHEET

Note: Topography shown by dashed lines enlarged from Seward (B-8 and C-8) Quadrangles, Alaska

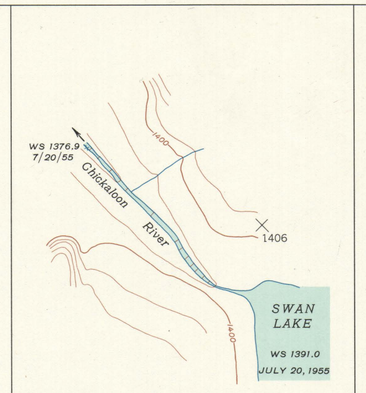

SWAN LAKE OUTLET

Scale 1:2400 or 1 inch=200 feet

200 0 200 400 Feet

Contour interval on land 10 feet
Contour interval on water surface 1 foot
Datum is mean sea level

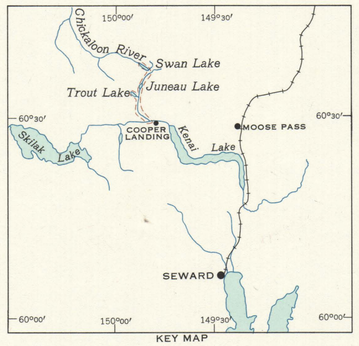

KEY MAP

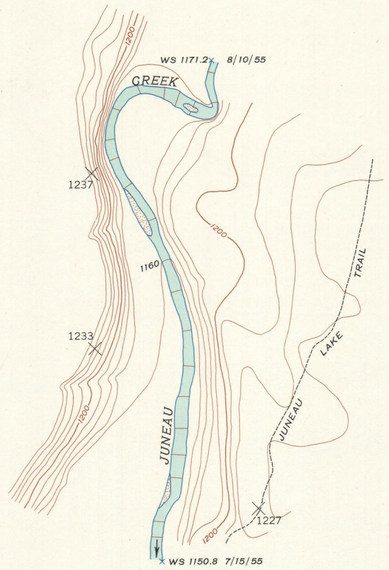

DAM SITE
(MILE 3.8)

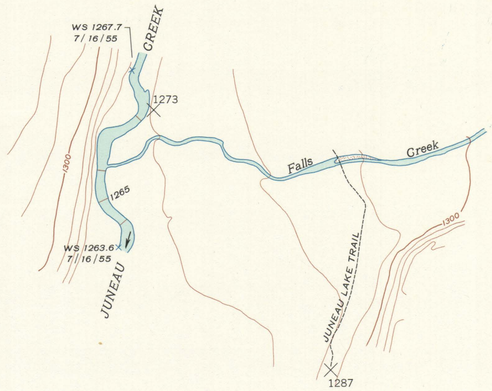

JUNEAU LAKE DAM SITE
(MILE 6.8)

Scale 1:4800 or 1 inch=400 feet

400 0 400 800 1200 Feet

Contour interval on land 10 feet
Contour interval on water surface 1 foot
Datum is mean sea level

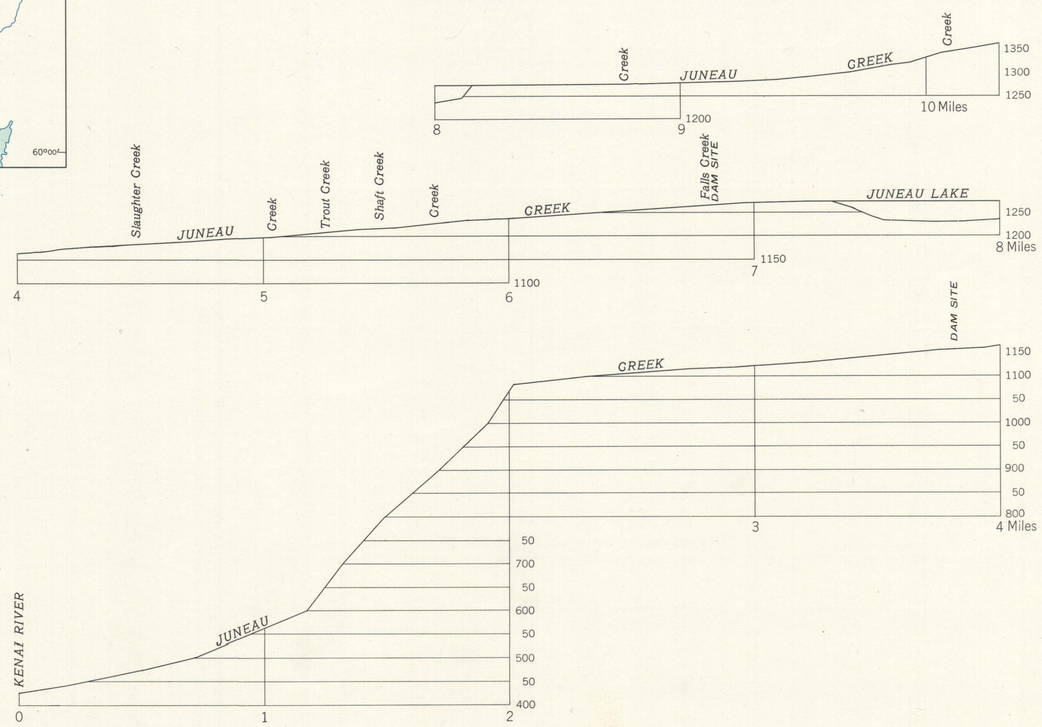

Mapped, edited, and published by the Geological Survey
Control by USCE
Topography from aerial photographs by multiplex methods 1952 and by plane table surveys 1955
Aerial photographs taken 1950

TRUE NORTH
MAGNETIC NORTH
25½°
APPROXIMATE MEAN DECLINATION 1954

Scale 1:24000 or 1 inch= 2000 feet

1 0 1 2 Miles

5000 0 5000 10000 Feet

Contour interval on land 20 and 100 feet
Contour interval on water surface 5 and 100 feet
Vertical scale 1 inch=200 feet
Datum is mean sea level

Subject to adjustment
All crosses (×) are plane table bench marks except those marked BM

INTERIOR—GEOLOGICAL SURVEY, WASHINGTON, D. C.—1957
MR 6255

1 plan sheet showing dam sites and profile

JUNEAU LAKE
ALASKA
Printed in 1957
ONE SHEET