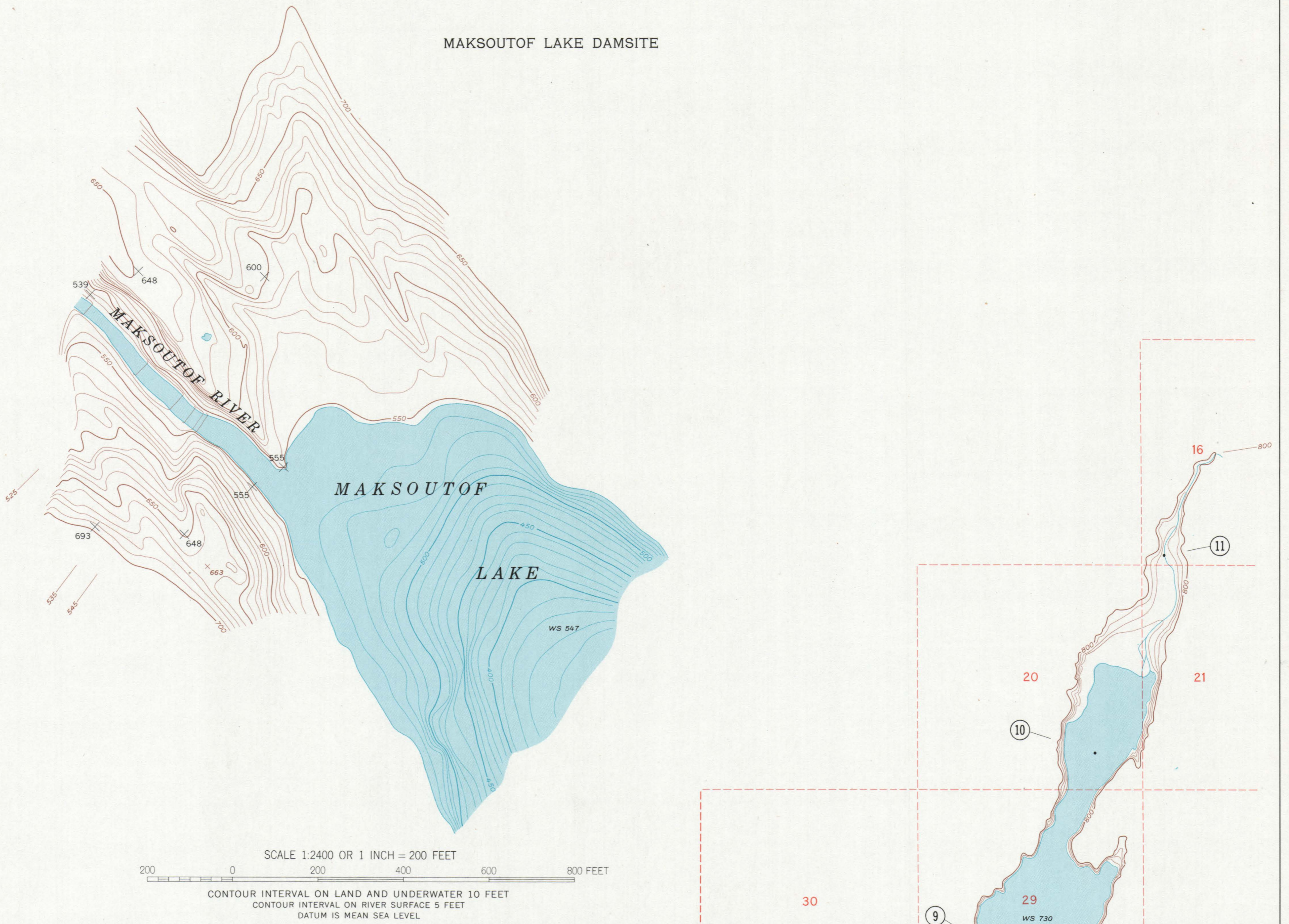


MAKSOUTOF LAKE DAMSITE



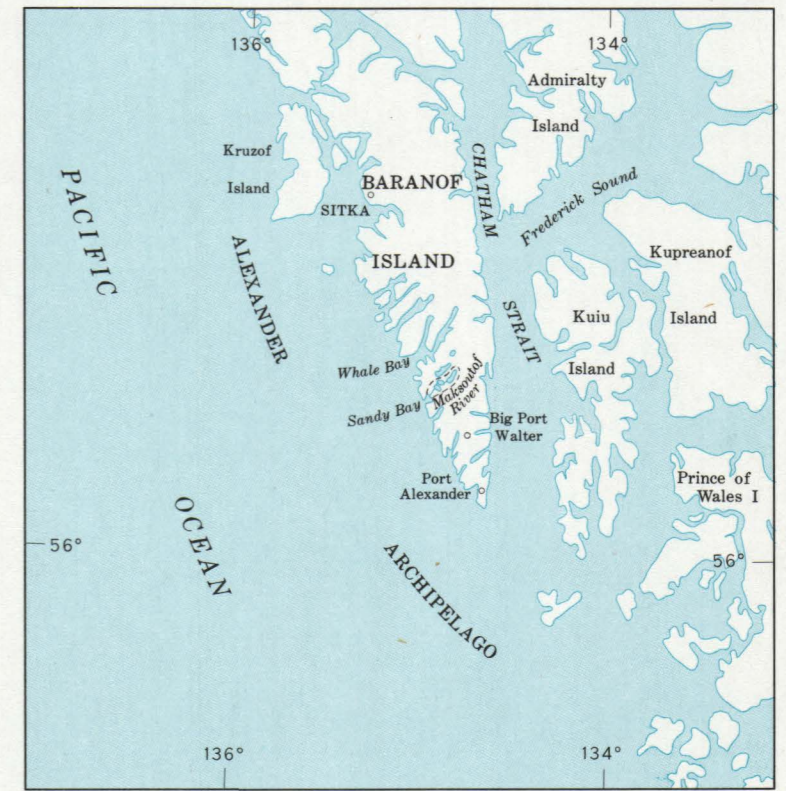
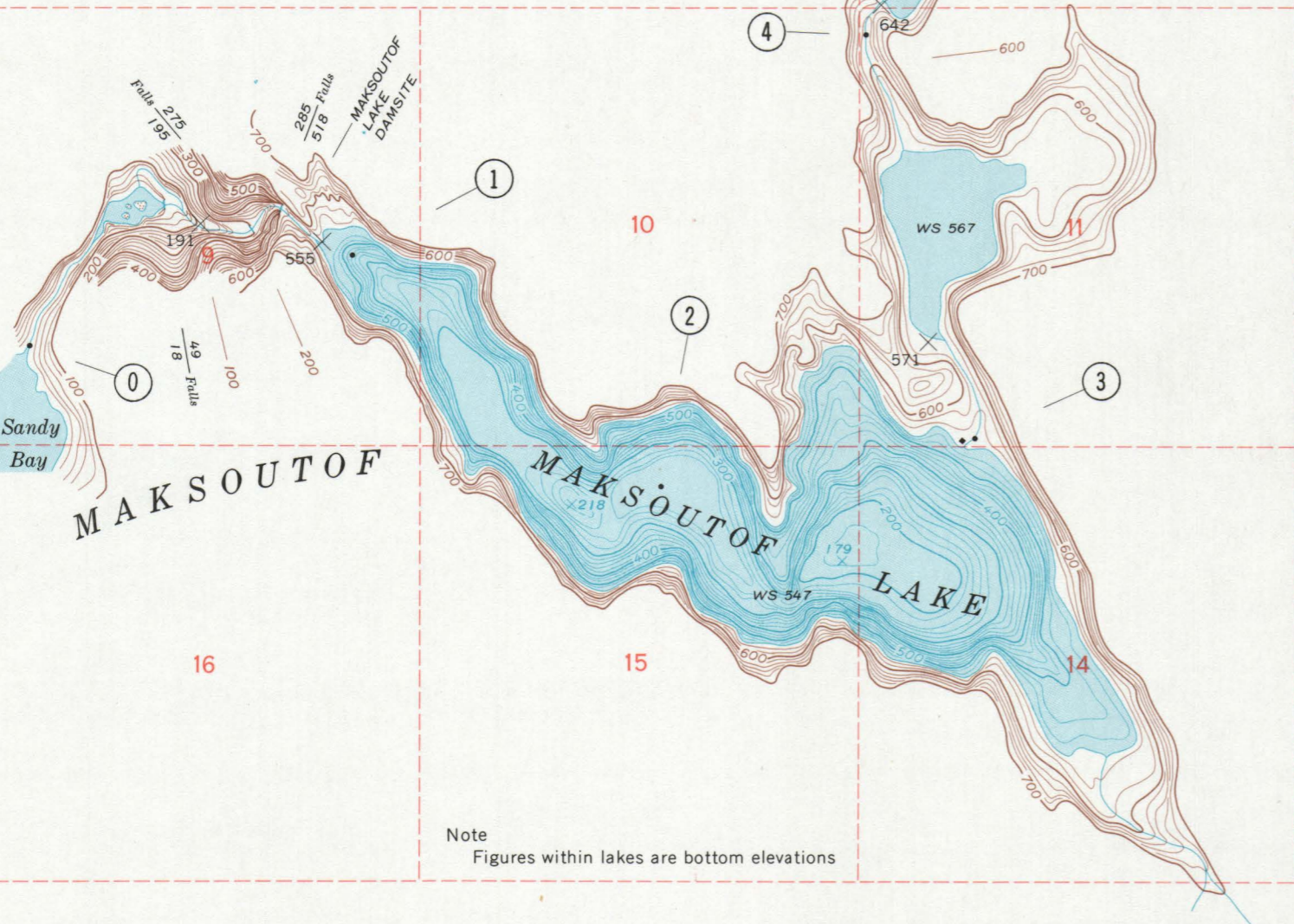
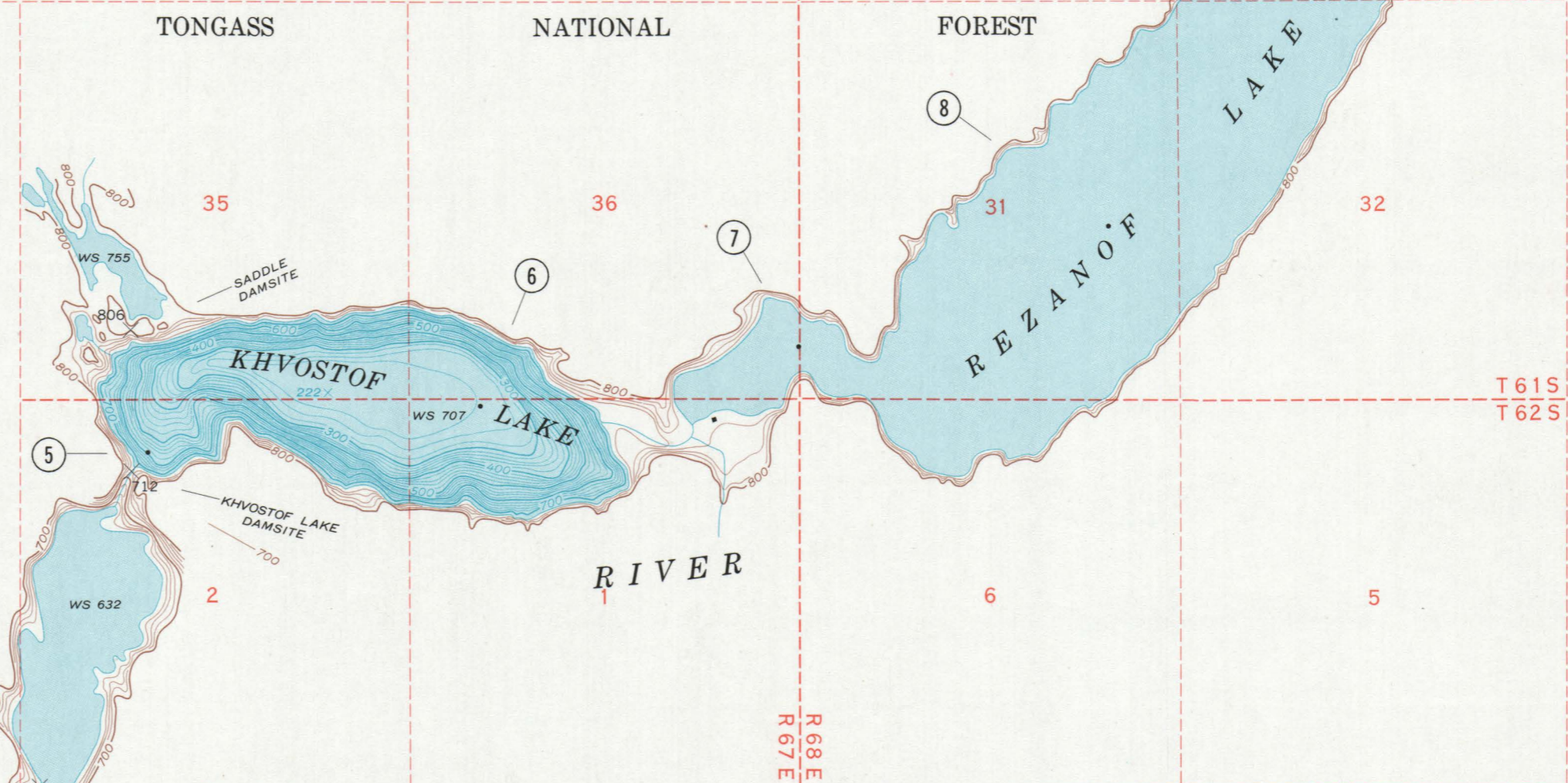
**AREA AND CAPACITY**

Altitude in feet	Area in acres	Capacity in acre-feet	
		Below lake surface	Above lake surface
<b>MAKSOUTOF LAKE RESERVOIR SITE</b>			
500	351	18,659	0
547	443	0	5,950
560	472		16,720
580	605		29,380
600	661		43,270
620	728		58,790
640	824		76,220
660	919		95,190
680	978		115,350
700	1038		

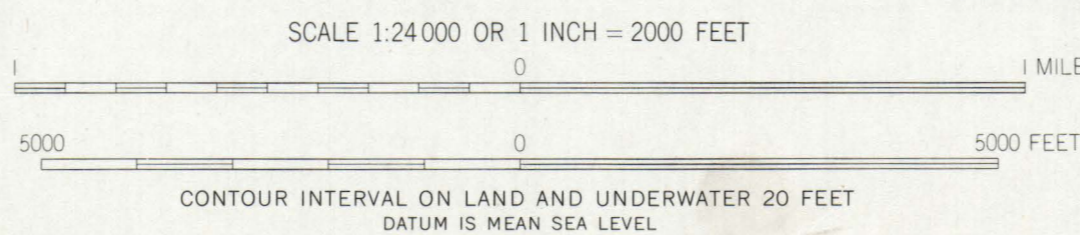
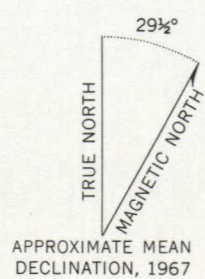
**KHVOSTOF LAKE RESERVOIR SITE**

Altitude in feet	Area in acres	Capacity in acre-feet	
		Below lake surface	Above lake surface
640	262	18,890	0
707	302	0	4,070
720	324		19,850
740	1295		46,330
760	1353		74,040
780	1418		103,060
800	1484		

<sup>1</sup>Lake surface



Mapped, edited, and published by the Geological Survey  
Control by USGS and USC&GS  
Topography by photogrammetric methods from aerial photographs  
taken 1948 and by James McDonald, 1967,  
using planetable methods  
All crosses (X) are planetable bench marks



FOR SALE BY U.S. GEOLOGICAL SURVEY, DENVER, COLORADO 80225 OR WASHINGTON, D.C. 20242  
A FOLDER DESCRIBING TOPOGRAPHIC MAPS AND SYMBOLS IS AVAILABLE ON REQUEST

Landlines represent unsurveyed and unmarked locations  
predetermined by the Bureau of Land Management  
and the State of Alaska, Division of Lands  
Copper River Meridian

2 plan sheets showing dam and  
reservoir sites, profile, and  
area-capacity data