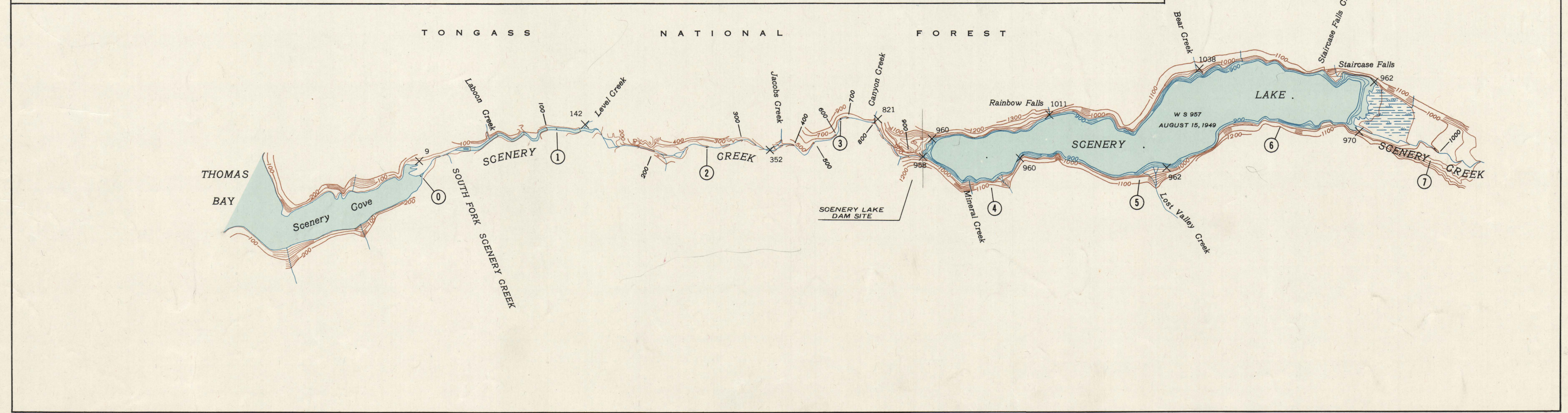
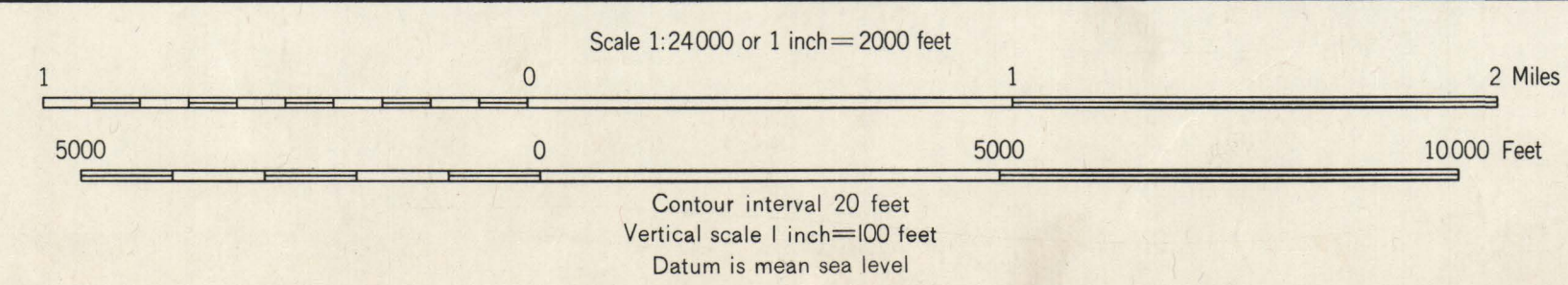
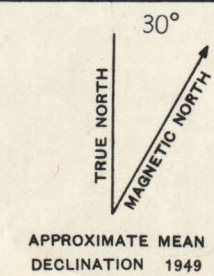


Scenery Lake Reservoir Site		
Altitude Feet	Area Acres	Capacity Acre-Feet
900	473	0
920	496	9690
940	518	19830
967	544	28860
960	570	30530
980	634	42570
1000	688	55760
1020	739	70000
1040	781	85200

*Handwritten notes:*  
116 cfs  
1150 ft  
78  
cont 209



Topography by F. F. Lawrence and J. L. Colbert  
Surveyed in 1949



Subject to adjustment  
All crosses (X) are plane table bench marks

One sheet with dam site and profile

**FILE COPY**  
NOT TO BE REMOVED FROM  
410 FEDERAL BUILDING  
TACOMA, WASHINGTON

SCENERY CREEK,  
ALASKA  
Printed in 1950  
ONE SHEET