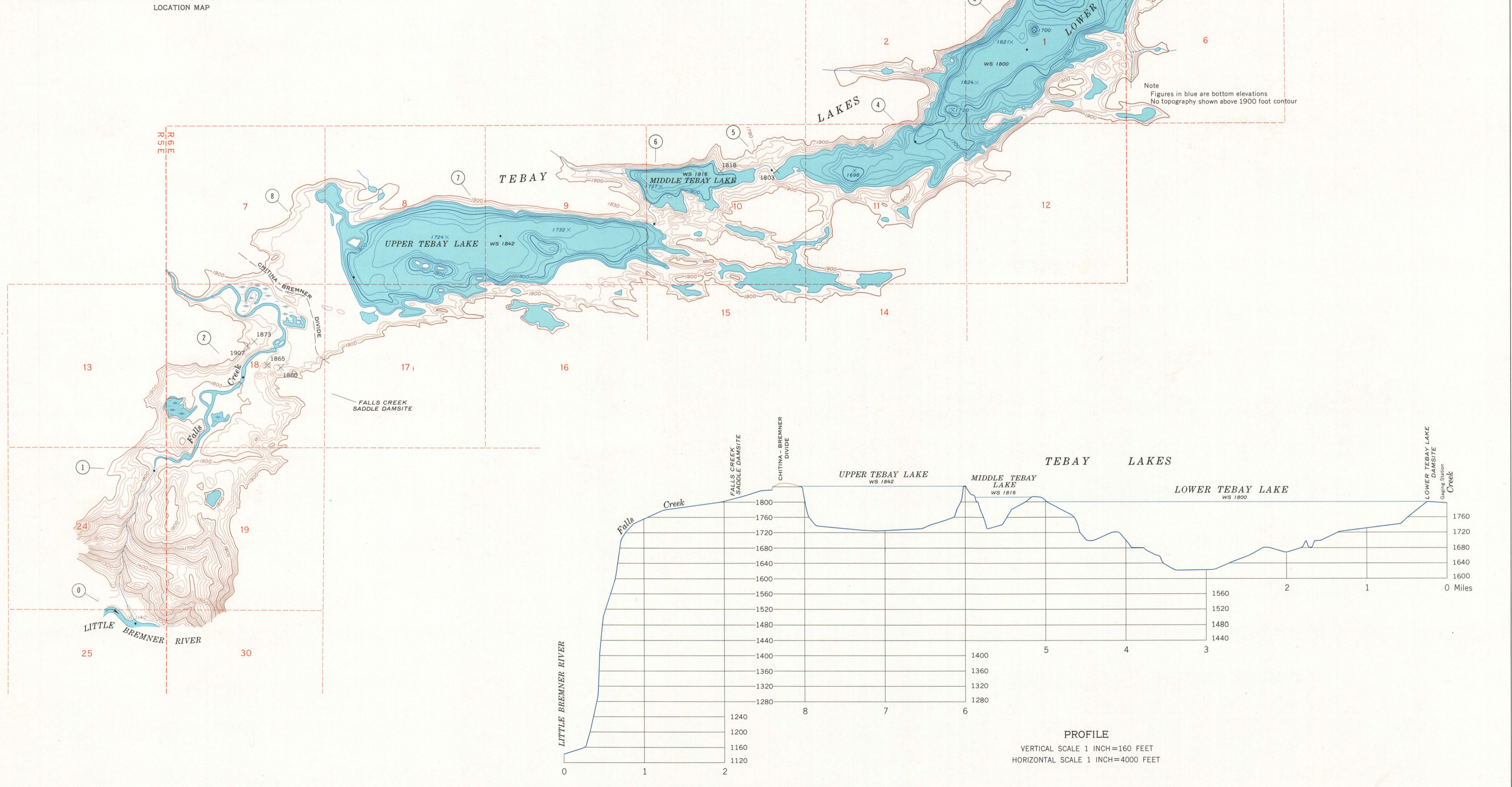
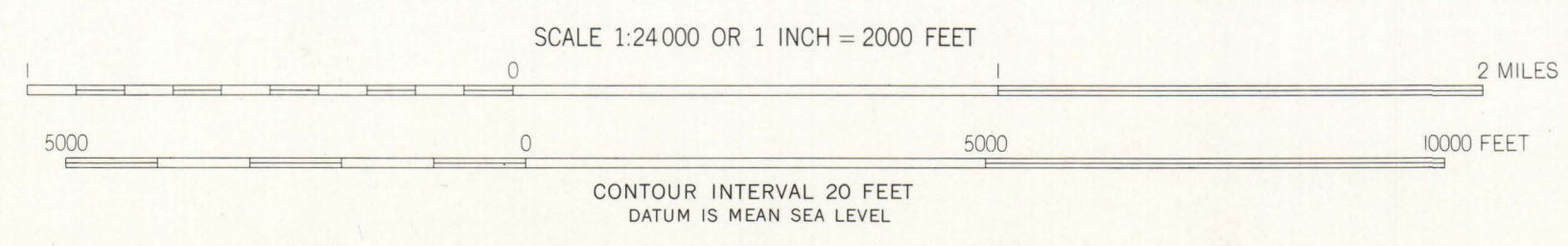
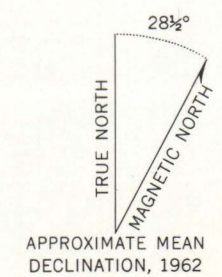


AREA AND CAPACITY
TEBAY LAKES RESERVOIR SITE

Altitude in feet	Area in acres	Capacity in acre-feet
1800	1539	0
1820	1823	33,600
1840	2100	72,900
1860	2833	122,200
1880	3333	183,900
1900	3780	255,000



Mapped, edited, and published by the Geological Survey
Topography from adjustment of Corps of Engineers photogrammetric compilation, USGS Valdez A-1 and A-2 quadrangles, and planetable surveys by G. C. Giles and K. F. Jones, 1962
All crosses (X) are planetable bench marks



INDEX OF SHEETS

16	5	4	3	2	1
7	8	9	10	11	12
13	14	15	16	17	18
19	20	21	22	23	24
25	26	27	28	29	30
31	32	33	34	35	36

FOR SALE BY U.S. GEOLOGICAL SURVEY, DENVER, COLORADO 80225 OR WASHINGTON, D.C. 20242
A FOLDER DESCRIBING TOPOGRAPHIC MAPS AND SYMBOLS IS AVAILABLE ON REQUEST

2 plan sheets showing reservoir site, profile, area-capacity data, and damsites

TEBAY LAKES
ALASKA
1962
SHEET ONE