

ANCHORAGE C-5 NW

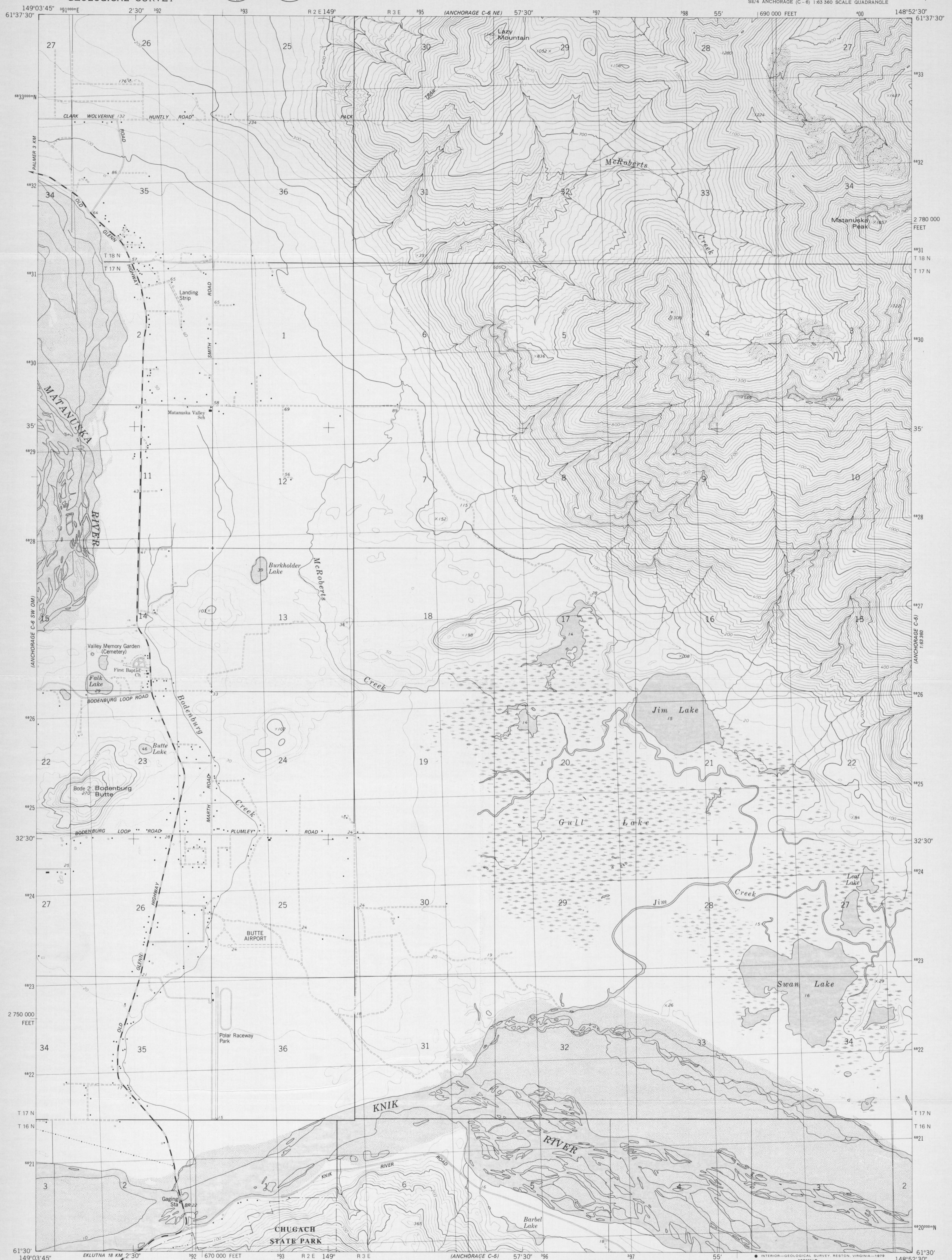
UNITED STATES DEPARTMENT OF THE INTERIOR GEOLOGICAL SURVEY



ADVANCE PROOF SUBJECT TO CORRECTION SCALE 1:24 000 F

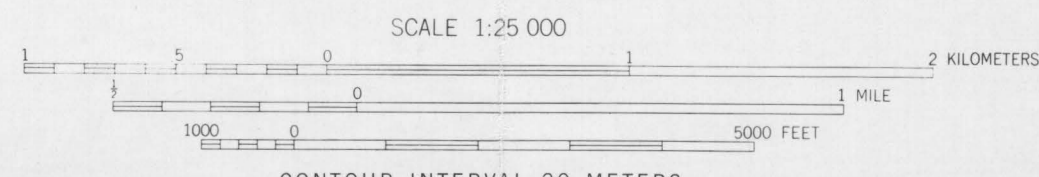
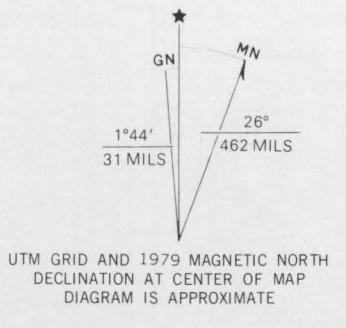
ANCHORAGE (C-6) SE QUADRANGLE ALASKA - MATANUSKA - SUSITNA BOROUGH 1:25 000 SCALE SERIES (TOPOGRAPHIC) SE/4 ANCHORAGE (C-6) 1:63 360 SCALE QUADRANGLE

ANCHORAGE C-5



Mapped, edited, and published by the Geological Survey

Control by USGS and NOS/NOAA  
Topography by photogrammetric methods from aerial photographs taken 1972. Field checked 1973. Map edited 1979  
Projection and 10,000-foot grid ticks: Alaska coordinate system, zone 4 (transverse Mercator)  
1000-meter Universal Transverse Mercator grid, zone 6 1927 North American datum  
Gray land lines represent unsurveyed and unmarked locations predetermined by the Bureau of Land Management Folios S-1 and S-14, Seward Meridian  
There may be private inholdings within the boundaries of the National or State reservations shown on this map  
Swamps, as portrayed, indicate only the wetter areas, usually of low relief, as interpreted from aerial photographs



SCALE 1:25 000  
2 KILOMETERS  
1 MILE  
5000 FEET  
CONTOUR INTERVAL 20 METERS  
DOTTED LINES REPRESENT 10 METER CONTOURS  
SPOT ELEVATIONS ARE SHOWN TO THE NEAREST METER  
NATIONAL GEODETIC DATUM OF 1929  
THIS MAP COMPLIES WITH NATIONAL MAP ACCURACY STANDARDS FOR SALE BY U.S. GEOLOGICAL SURVEY  
FAIRBANKS, ALASKA 99701, DENVER, COLORADO 80225, OR RESTON, VIRGINIA 22092  
A FOLDER DESCRIBING TOPOGRAPHIC MAPS AND SYMBOLS IS AVAILABLE ON REQUEST

ROAD CLASSIFICATION

Primary highway, hard surface	Light-duty road, hard or improved surface
Secondary highway, hard surface	Unimproved road
Interstate Route	U. S. Route
	State Route

ANCHORAGE (C-6) SE, ALASKA  
SE/4 ANCHORAGE (C-6) 1:63 360 SCALE QUADRANGLE  
N6130-W14852.5/7.5x11.25

ANCHORAGE C-5  
ANCHORAGE C-6  
ANCHORAGE C-6 SE  
Formerly Anchorage C-6 SE  
Anchorage project of  
Revised 11-10 (11) from