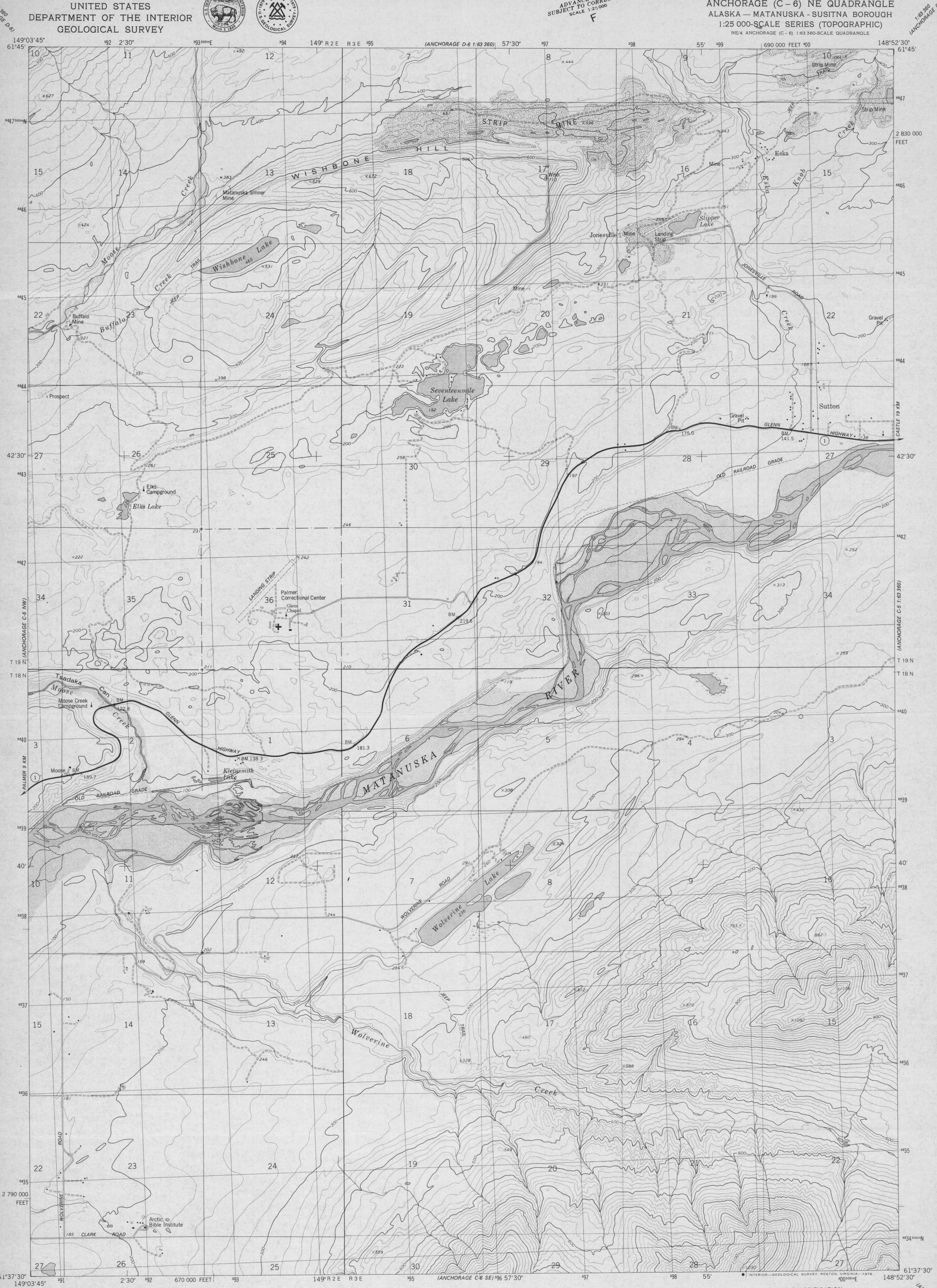


ANCHORAGE D-6

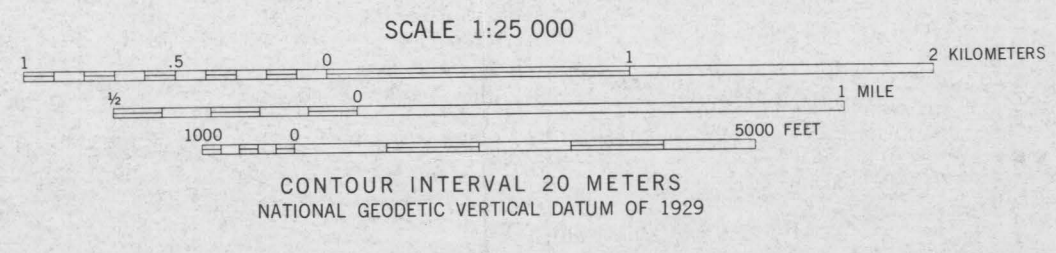
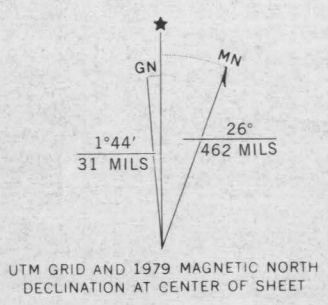
ADVANCE PROOF  
SUBJECT TO CORRECTION  
SCALE 1:25,000  
F

ANCHORAGE (C-6) NE QUADRANGLE  
ALASKA - MATANUSKA - SUSITNA BOROUGH  
1:25 000-SCALE SERIES (TOPOGRAPHIC)  
NE/4 ANCHORAGE (C-6) 1:63 360-SCALE QUADRANGLE

ANCHORAGE D-5



Mapped, edited, and published by the Geological Survey  
Control by USGS, NOS/NOAA, and USCE  
Topography by photogrammetric methods from aerial photographs taken 1972. Field checked 1973. Map edited 1979  
Projection and 10,000-foot grid ticks: Alaska coordinate system, zone 4 (transverse Mercator) 1000-meter Universal Transverse Mercator grid, zone 6 1927 North American datum  
Gray land lines represent unsurveyed and unmarked locations predetermined by the Bureau of Land Management Folio S-1, Seward Meridian



ROAD CLASSIFICATION

Primary highway, hard surface	Light-duty road, hard or improved surface
Secondary highway, hard surface	Unimproved road
Interstate Route	U. S. Route
	State Route



FOR SALE BY U.S. GEOLOGICAL SURVEY  
FAIRBANKS, ALASKA 99701, DENVER, COLORADO 80225, OR RESTON, VIRGINIA 22092  
A FOLDER DESCRIBING TOPOGRAPHIC MAPS AND SYMBOLES IS AVAILABLE ON REQUEST

ANCHORAGE (C-6) NE, ALASKA  
NE/4 ANCHORAGE (C-6) 1:63 360-SCALE QUADRANGLE  
N6137.5-W14852.5/7.5x11.25

1979

ANCHORAGE C-6 NE ALAS

ANCHORAGE C-6 SW/OMI

ANCHORAGE C-5

ANCHORAGE (C-6) NE (100)  
Anchorage, Alaska Prod. 100  
Eskola D-6  
Bill S. (0)