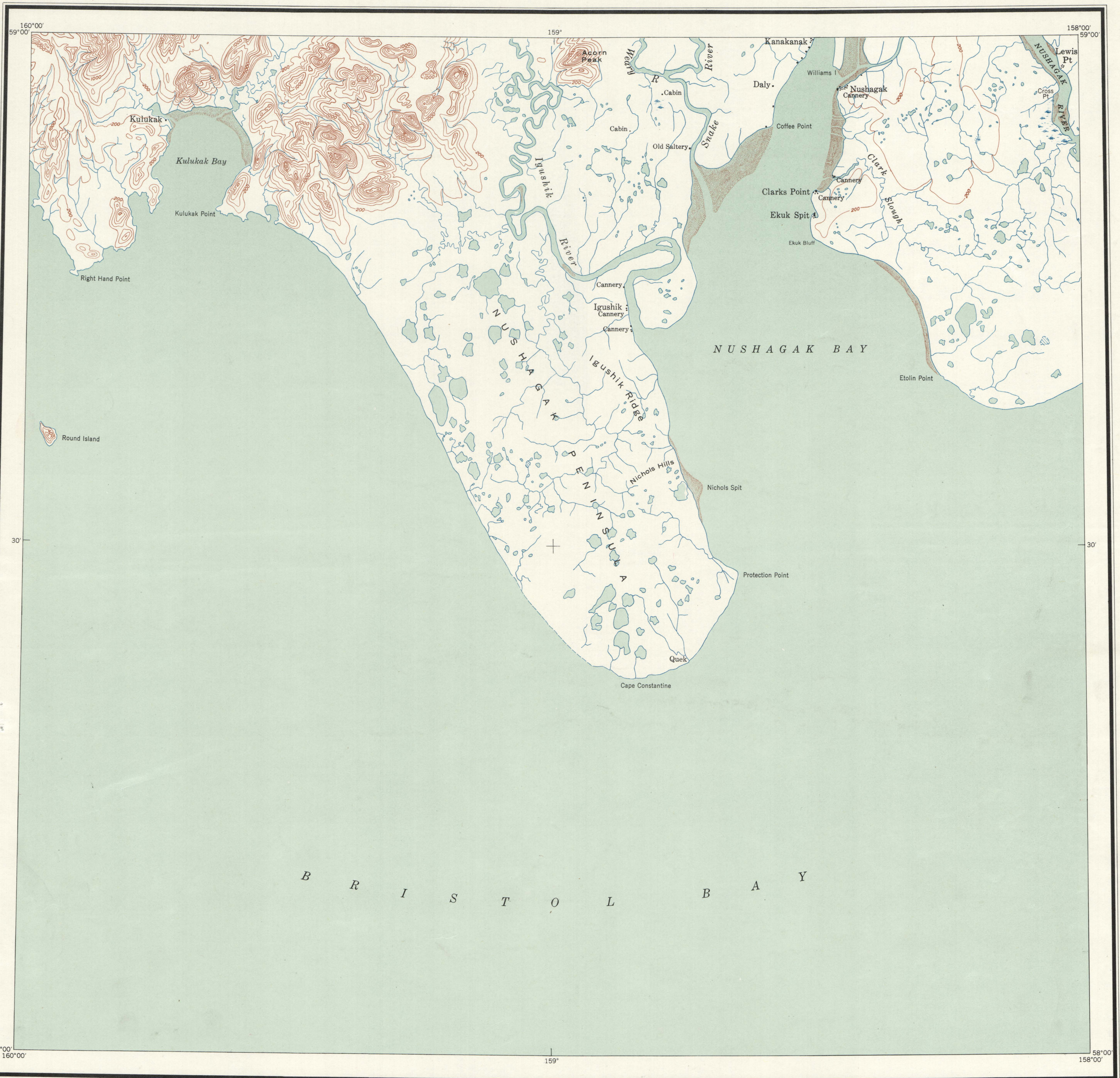
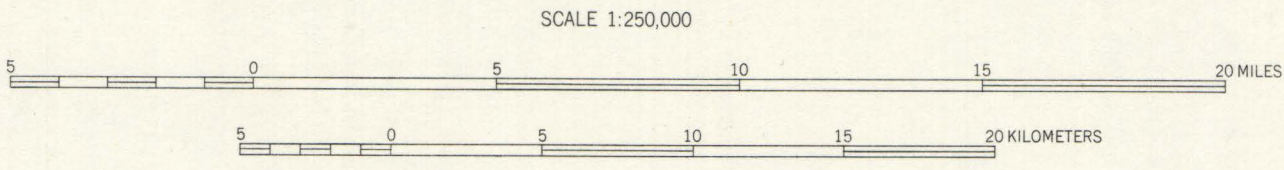
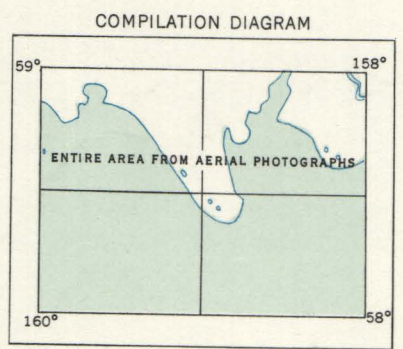


NUSHAGAK BAY

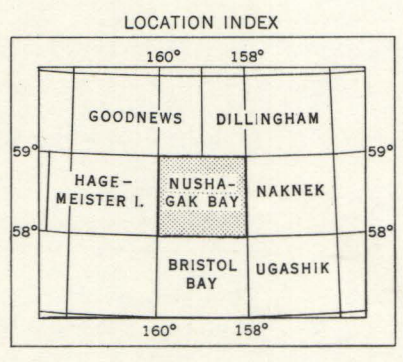


FILE COPY

MAPPED, EDITED, AND PUBLISHED BY THE GEOLOGICAL SURVEY
CONTROL BY USGS, USC&GS, AND USAF
TOPOGRAPHY FROM AERIAL PHOTOGRAPHS BY PHOTOALIDADE METHODS
AERIAL PHOTOGRAPHS TAKEN JUNE 1943
POLYCONIC PROJECTION. 1947 NORTH AMERICAN DATUM



CONTOUR INTERVAL 200 FEET
DATUM IS APPROXIMATELY MEAN SEA LEVEL
1948 MAGNETIC DECLINATION AT SOUTH EDGE OF SHEET VARIES FROM 20° TO 21° EAST
THIS MAP IS AVAILABLE IN BOTH SHADED RELIEF AND CONTOUR EDITIONS
FOR SALE BY U. S. GEOLOGICAL SURVEY, WASHINGTON 25, D. C.



ROAD CLASSIFICATION

ALL WEATHER ROADS	DRY WEATHER ROADS
HARD-SURFACE.....NONE	IMPROVED DIRT.....NONE
OTHER.....NONE	UNIMPROVED DIRT...NONE
	TRAILS.....NONE

NUSHAGAK BAY, ALASKA
N5800-W15800/60x120
PRINTED 1949