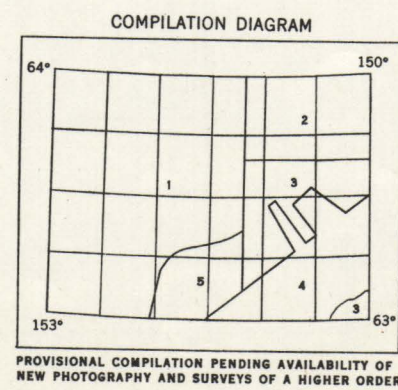


MAPPED, EDITED, AND PUBLISHED BY THE GEOLOGICAL SURVEY

CONTROL BY USCGS AND USAF

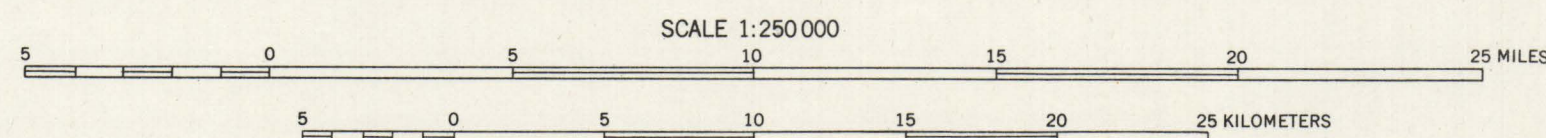
CULTURE AND DRAINAGE IN PART COMPILED FROM TRIMETROGON PHOTOGRAPHY, 1941-1946. TOPOGRAPHY COMPILED FROM ORIGINAL SURVEYS OF THE GEOLOGICAL SURVEY AND OTHER OFFICIAL SOURCES 1898-1949, SUPPLEMENTED BY STEREOPHOTOMETRIC (MULTIFLEX) COMPILED 1949-1950

UNIVERSAL TRANSVERSE MERCATOR PROJECTION, ZONE 5  
1927 NORTH AMERICAN DATUM



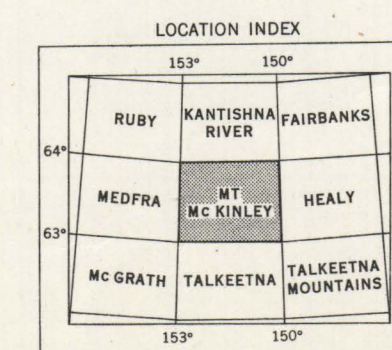
1. PLANIMETRY FROM TRIMETROGON COMPILED
2. TOPOGRAPHY FROM ALASKA MAP 27 ADJUSTED TO TRIMETROGON BASE
3. TOPOGRAPHY FROM ALASKA MAP 26 ADJUSTED TO TRIMETROGON BASE
4. TOPOGRAPHY BY MULTIFLEX COMPILED
5. TOPOGRAPHY FROM USGS FIELD SURVEYS

PROVISIONAL COMPILED PENDING AVAILABILITY OF NEW PHOTOGRAPHY AND SURVEYS OF A HIGHER ORDER



CONTOUR INTERVALS 200 AND 1000 FEET  
AREAS NOT SURVEYED IN DETAIL INDICATED BY BROKEN LINES  
DATUM IS MEAN SEA LEVEL

1951 MAGNETIC DECLINATION AT SOUTH EDGE OF SHEET VARIES FROM 25°30' TO 27°00' EAST  
THIS MAP IS AVAILABLE IN BOTH SHADED RELIEF AND CONTOUR EDITIONS  
FOR SALE BY U. S. GEOLOGICAL SURVEY, FEDERAL CENTER, DENVER, COLORADO OR WASHINGTON 25, D. C.  
A FOLDER DESCRIBING TOPOGRAPHIC MAPS AND SYMBOLS IS AVAILABLE ON REQUEST



ROAD CLASSIFICATION

ALL WEATHER ROADS ——— DRY WEATHER ROADS  
HARD-SURFACE ——— NONE IMPROVED DIRT ———  
OTHER ——— UNIMPROVED DIRT ——— NONE  
TRAILS ———

MT. MCKINLEY, ALASKA  
N 6300—W 15000/60X180

EDITION OF 1952

FILE COPY