



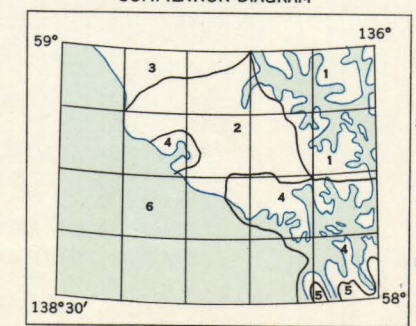
MAPPED BY THE GEOLOGICAL SURVEY, U. S. COAST AND GEODETIC SURVEY, AND INTERNATIONAL BOUNDARY COMMISSION
EDITED AND PUBLISHED BY THE GEOLOGICAL SURVEY

CONTROL BY USGS, USCGS, AND IBC
HYDROGRAPHY COMPILED FROM USCGS CHARTS
8260 (1:40,000 SCALE), 8304 (1:80,000 SCALE),
8306 (1:160,000 SCALE), 8402 (1:300,000 SCALE),
8410 (1:40,000 SCALE), AND 8505 (1:20,000 SCALE).

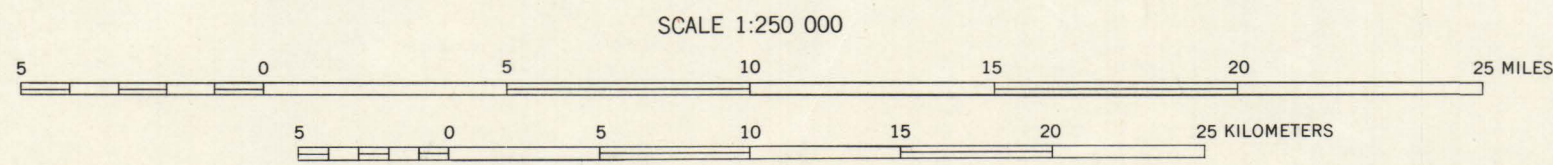
CULTURE AND DRAINAGE IN PART FROM TRIMETRON
COMPILED 1950, SUPPLEMENTED BY AERIAL
PHOTOGRAPHS TAKEN 1948.
TOPOGRAPHY FROM ORIGINAL SURVEYS BY THE INTER-
NATIONAL BOUNDARY COMMISSION, 1907, AND USCGS
1950-1952, SUPPLEMENTED BY STEREOPHOTOGRAMMETRIC
(MULTIPLY) COMPILED, 1950-1951.

UNIVERSAL TRANSVERSE MERCATOR PROJECTION, ZONES 7 AND 8
1927 NORTH AMERICAN DATUM

COMPILED DIAGRAM



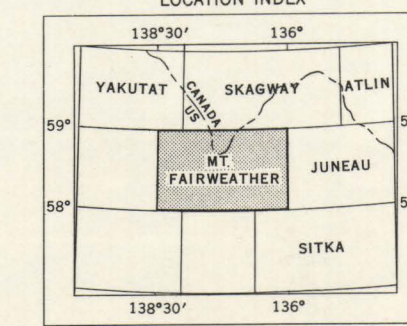
1. TOPOGRAPHY FROM IBC MAP 19, COASTLINE HYDROGRAPHY, GLACIER FRONTS AND OUTLINES FROM AF 138-A AND USCGS CHART 8260
2. TOPOGRAPHY, PLANIMETRY, AND COASTLINE FROM IBC MAPS 19 AND 11, GLACIER FRONTS AND OUTLINES FROM USCGS CHART 8402 AND AF 138-A
3. COASTLINE AND GLACIER OUTLINES FROM USCGS CHART 8402 ADJUSTED TO TOPOGRAPHY FROM IBC MAP 19, GLACIER FRONTS AND PLANIMETRY FROM AF 138-A AND AERIAL PHOTOGRAPHS
4. TOPOGRAPHY AND HYDROGRAPHY FROM USCGS CHARTS 8260, 8304, 8402, 8410 AND IBC MAP 19 SUPPLEMENTED WITH PLANIMETRY FROM USGS MAP E-8
5. TOPOGRAPHY FROM USGS MAPS SITKA D-7, SITKA D-8, AND WAC 138 ADJUSTED TO USGS MAP E-8
6. HYDROGRAPHY FROM USCGS CHART 8402.



CONTOUR INTERVALS 200 AND 250 FEET
AREAS NOT SURVEYED IN DETAIL INDICATED BY BROKEN LINES
DATUM IS MEAN SEA LEVEL
DEPTH CURVES IN FEET DATUM IS MEAN LOWER LOW WATER
SHORELINE SHOWN REPRESENTS THE APPROXIMATE LINE OF MEAN HIGH WATER
1951 MAGNETIC DECLINATION AT SOUTH EDGE OF SHEET VARIES FROM 29° TO 30° EAST

FOR SALE BY U. S. GEOLOGICAL SURVEY, FEDERAL CENTER, DENVER, COLORADO OR WASHINGTON 25, D. C.
A FOLDER DESCRIBING TOPOGRAPHIC MAPS AND SYMBOLS IS AVAILABLE ON REQUEST

LOCATION INDEX



ROAD CLASSIFICATION

ALL WEATHER ROADS	DRY WEATHER ROADS
HARD SURFACE	NONE IMPROVED DIRT
OTHER	NONE UNIMPROVED DIRT
	TRAILS

MT. FAIRWEATHER, ALASKA

N580-W13600/60X150

1951

FILE COPY