



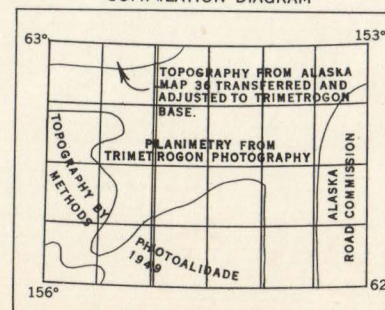
MAPPED BY THE GEOLOGICAL SURVEY AND ALASKA ROAD COMMISSION
EDITED AND PUBLISHED BY THE GEOLOGICAL SURVEY

CONTROL BY USGS AND USAF

CULTURE AND DRAINAGE IN PART COMPILED FROM TRIMETROGON
PHOTOGRAPHY, 1941. TOPOGRAPHY COMPILED FROM ORIGINAL
SURVEYS OF THE GEOLOGICAL SURVEY AND OTHER OFFICIAL
SOURCES, 1898-1937, SUPPLEMENTED BY STEREOPHOTO-
GRAMMETRIC (PHOTOLOGICAL) COMPILATION, 1949

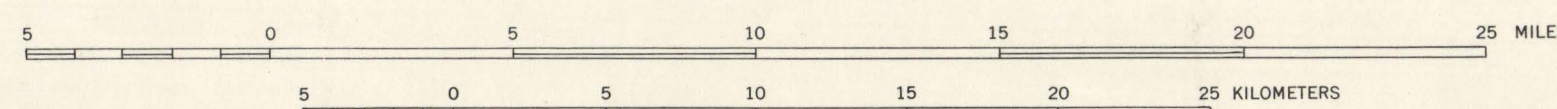
UNIVERSAL TRANSVERSE MERCATOR PROJECTION, ZONE 5

COMPILATION DIAGRAM



PROVISIONAL COMPILATION PENDING AVAILABILITY OF
PHOTOGRAPHY AND SURVEYS OF A HIGHER ORDER

SCALE 1:250,000



CONTOUR INTERVAL 200 FEET

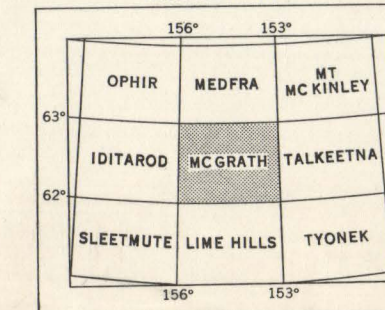
AREAS NOT SURVEYED IN DETAIL INDICATED BY BROKEN LINES

DATUM IS MEAN SEA LEVEL

1949 MAGNETIC DECLINATION AT SOUTH EDGE OF SHEET VARIES FROM 24° TO 26° EAST

FOR SALE BY U. S. GEOLOGICAL SURVEY, FEDERAL CENTER, DENVER, COLORADO OR WASHINGTON 25, D. C.

LOCATION INDEX



INTERIOR—GEOLOGICAL SURVEY, WASHINGTON, D. C.

ROAD CLASSIFICATION

ALL WEATHER ROADS DRY WEATHER ROADS
HARD SURFACE NONE IMPROVED DIRT
OTHER NONE UNIMPROVED DIRT
TRAILS

MC GRATH, ALASKA
N 6200—W 15300/60 x 180

EDITION OF 1950