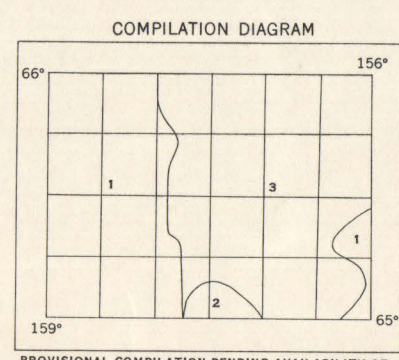
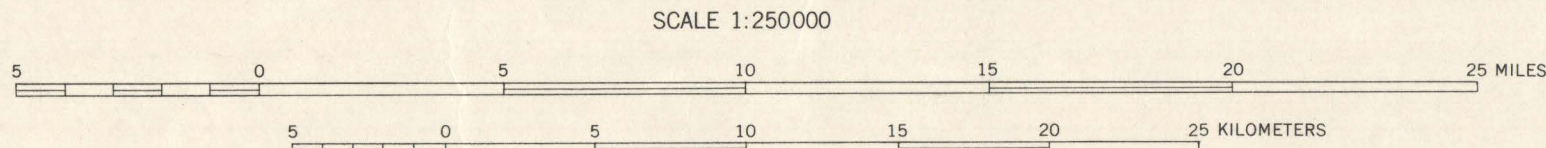


MAPPED BY THE GEOLOGICAL SURVEY AND THE ARMY
MAP SERVICE
EDITED AND PUBLISHED BY THE GEOLOGICAL SURVEY
CONTROL BY USGCS AND USAF
CULTURE AND DRAINAGE IN PART COMPILED FROM TRIMETROGON
PHOTOGRAPHY, 1944 AND 1945. TOPOGRAPHY COMPILED BY
STEREOPHOTOGRAMMETRIC (PHOTOALTADE AND MULTIPLEX)
METHODS, 1945
UNIVERSAL TRANSVERSE MERCATOR PROJECTION, ZONE 4
1927 NORTH AMERICAN DATUM (APPROX.)



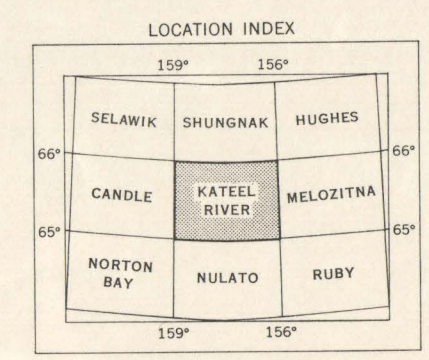
1. TOPOGRAPHY FROM PHOTOALTADE COMPILATION
ADJUSTED TO TRIMETROGON BASE
2. TOPOGRAPHY FROM AMS MULTIPLEX
COMPILATION
3. PLANIMETRY FROM USAF PRELIMINARY
BASE MAP 77-D

PROVISIONAL COMPILATION PENDING AVAILABILITY OF
NEW PHOTOGRAPHY AND SURVEYS OF A HIGHER ORDER



CONTOUR INTERVALS 200 AND 1000 FEET
DOTTED LINES REPRESENT HALF-INTERVAL CONTOURS
DATUM IS MEAN SEA LEVEL

1951 MAGNETIC DECLINATION AT SOUTH EDGE OF SHEET VARIES FROM 23° TO 25° EAST
FOR SALE BY U. S. GEOLOGICAL SURVEY, FEDERAL CENTER, DENVER, COLORADO OR WASHINGTON 25, D. C.
A FOLDER DESCRIBING TOPOGRAPHIC MAPS AND SYMBOLS IS AVAILABLE ON REQUEST



ROAD CLASSIFICATION

ALL WEATHER ROADS	DRY WEATHER ROADS
HARD-SURFACE.....NONE	IMPROVED DIRT.....NONE
OTHER.....NONE	UNIMPROVED DIRT.....NONE
TRAILS.....NONE	

KATEEL RIVER, ALASKA
N6500-W15600/60X180
EDITION OF 1951