



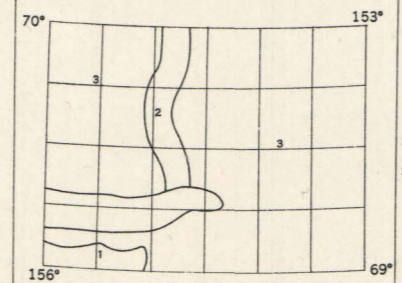
MAPPED, EDITED AND PUBLISHED BY THE GEOLOGICAL SURVEY
IN COOPERATION WITH THE DEPARTMENT OF THE NAVY,
NAVAL PETROLEUM RESERVE

CONTROL BY USAF

CULTURE AND DRAINAGE COMPILED FROM TRIMETROGON
PHOTOGRAPHY. TOPOGRAPHY COMPILED FROM ORIGINAL
SURVEYS OF THE GEOLOGICAL SURVEY AND OTHER
OFFICIAL SOURCES, 1924-1948

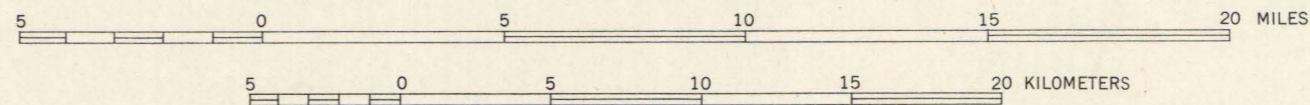
UNIVERSAL TRANSVERSE MERCATOR PROJECTION, ZONE 5
ASTRONOMICAL DATUM

COMPILED DIAGRAM



PROVISIONAL COMPILED PENDING AVAILABILITY OF
NEW PHOTOGRAPHY AND SURVEYS OF A HIGHER ORDER

SCALE 1:250 000

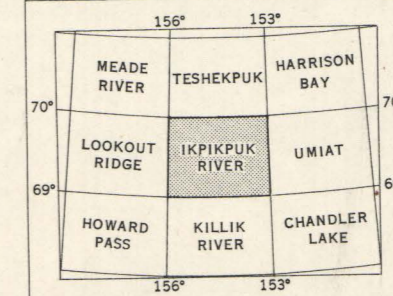


CONTOUR INTERVALS 100, 200 AND 1000 FEET
DOTTED LINES REPRESENT HALF-INTERVAL CONTOURS
AREAS NOT SURVEYED IN DETAIL INDICATED BY BROKEN LINES
DATUM IS MEAN SEA LEVEL

1951 MAGNETIC DECLINATION AT SOUTH EDGE OF SHEET VARIES FROM 26° TO 28° EAST

FOR SALE BY U. S. GEOLOGICAL SURVEY, FEDERAL CENTER, DENVER, COLORADO OR WASHINGTON 25, D. C.
A FOLDER DESCRIBING TOPOGRAPHIC MAPS AND SYMBOLS IS AVAILABLE ON REQUEST

LOCATION INDEX



ROAD CLASSIFICATION

ALL WEATHER ROADS DRY WEATHER ROADS
HARD-SURFACE NONE IMPROVED DIRT NONE
OTHER NONE UNIMPROVED DIRT NONE
TRAILS

IKPIKPUK RIVER, ALASKA
N6900-W15300/60X180

EDITION OF 1951