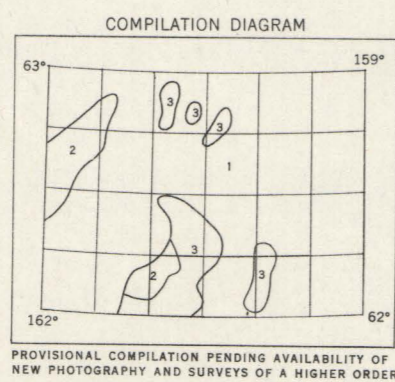
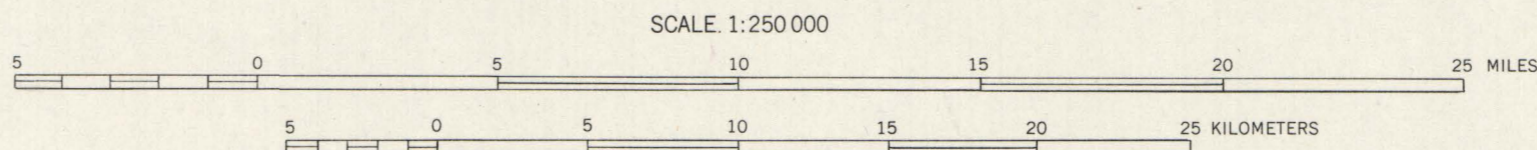


MAPPED BY THE GEOLOGICAL SURVEY AND THE U.S. COAST AND GEODETIC SURVEY  
EDITED AND PUBLISHED BY THE GEOLOGICAL SURVEY  
CONTROL BY USAF  
CULTURE AND DRAINAGE IN PART COMPILED FROM TRIMETROGON PHOTOGRAPHY 1941-1948  
TOPOGRAPHY COMPILED FROM ORIGINAL SURVEYS OF THE GEOLOGICAL SURVEY AND OTHER OFFICIAL SOURCES 1918-1945, SUPPLEMENTED BY STEREOPHOTGRAMMETRIC (PHOTOALTADE) COMPILATION, 1950  
UNIVERSAL TRANSVERSE MERCATOR PROJECTION, ZONE 4  
ASTRONOMICAL DATUM



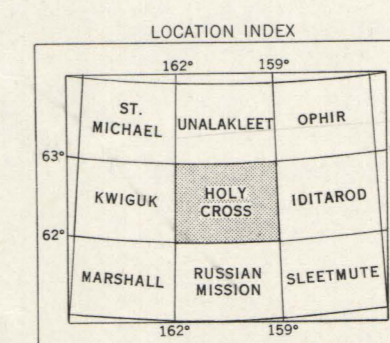
1. TOPOGRAPHY FROM USAF UNALAKLET-TAKOTNA MAP 190000, 1944, ADJUSTED TO PLANIMETRY FROM TRIMETROGON COMPILATION
2. TOPOGRAPHY FROM PHOTOALTADE COMPILATION 1:250,000, 1942-1944, ADJUSTED TO PLANIMETRY FROM TRIMETROGON COMPILATION
3. TOPOGRAPHY FROM ANVIL-ANDREAFSKI MAP 120000, 1918, ADJUSTED TO PLANIMETRY FROM TRIMETROGON COMPILATION



CONTOUR INTERVALS 100, 200, 250 AND 1000 FEET  
DOTTED LINES REPRESENT HALF-INTERVAL CONTOURS  
AREAS NOT SURVEYED IN DETAIL INDICATED BY BROKEN LINES  
DATUM IS MEAN SEA LEVEL

1951 MAGNETIC DECLINATION AT SOUTH EDGE OF SHEET VARIES FROM 21° TO 22° EAST

FOR SALE BY U. S. GEOLOGICAL SURVEY, FEDERAL CENTER, DENVER, COLORADO OR WASHINGTON 25, D. C.  
A FOLDER DESCRIBING TOPOGRAPHIC MAPS AND SYMBOLS IS AVAILABLE ON REQUEST



ROAD CLASSIFICATION

ALL WEATHER ROADS      DRY WEATHER ROADS  
HARD SURFACE      NONE      IMPROVED DIRT      NONE  
OTHER      NONE      UNIMPROVED DIRT      NONE  
TRAILS      NONE

HOLY CROSS, ALASKA  
N6200-W15900/60X180

EDITION OF 1951