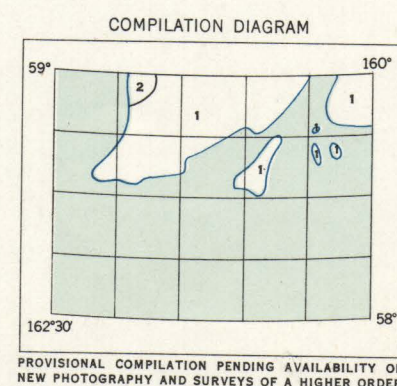
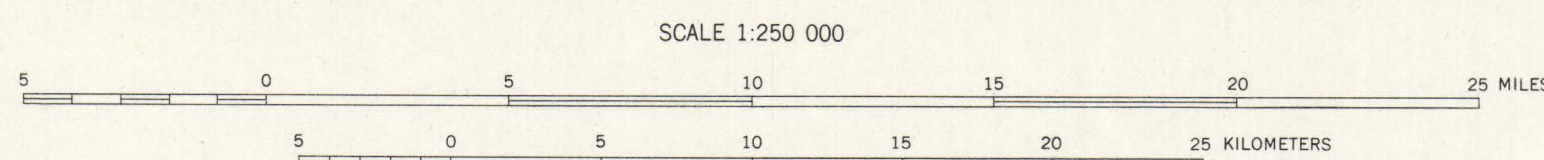


MAPPED BY THE GEOLOGICAL SURVEY AND
U. S. COAST AND GEODETIC SURVEY
EDITED AND PUBLISHED BY THE GEOLOGICAL SURVEY
CONTROL BY USGS AND USC&GS
HYDROGRAPHY COMPILED FROM USC&GS CHARTS 8802 AND 136A-IV
CULTURE AND DRAINAGE IN PART COMPILED FROM TRIMETROGON
PHOTOGRAPHS TAKEN 1942. TOPOGRAPHY FROM AERIAL PHOTOGRAPHS
BY READING PLOTTER METHODS 1948
UNIVERSAL TRANSVERSE MERCATOR PROJECTION, ZONE 4
1927 NORTH AMERICAN DATUM



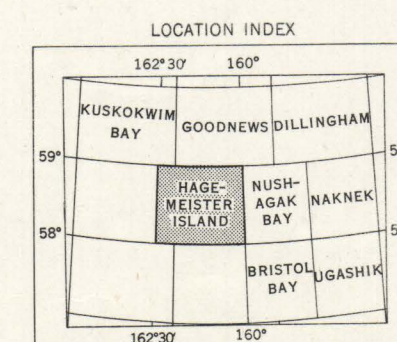
1. TOPOGRAPHY FROM USCGS T. S. SHEETS
T932 THROUGH T938 ADJUSTED
TO TRIMETROGON BASE
2. TOPOGRAPHY FROM ALASKA MAP 90
ADJUSTED TO TRIMETROGON BASE

PROVISIONAL COMPILATION PENDING AVAILABILITY OF
NEW PHOTOGRAPHY AND SURVEYS OF A HIGHER ORDER



SCALE 1:250 000
CONTOUR INTERVAL 200 FEET
DOTTED LINES REPRESENT HALF-INTERVAL CONTOURS
DATUM IS MEAN SEA LEVEL
DEPTH CURVES IN FEET-DATUM IS MEAN LOWER LOW WATER
SHORELINE SHOWN REPRESENTS THE APPROXIMATE LINE OF MEAN HIGH WATER
1951 MAGNETIC DECLINATION AT SOUTH EDGE OF SHEET VARIES FROM 18° TO 19° EAST

FOR SALE BY U. S. GEOLOGICAL SURVEY, FEDERAL CENTER, DENVER, COLORADO OR WASHINGTON 25, D. C.
A FOLDER DESCRIBING TOPOGRAPHIC MAPS AND SYMBOLS IS AVAILABLE ON REQUEST



ROAD CLASSIFICATION
ALL WEATHER ROADS DRY WEATHER ROADS
HARD-SURFACE NONE IMPROVED DIRT NONE
OTHER UNIMPROVED DIRT TRAILS

HAGEMEISTER ISLAND, ALASKA
N5800-W16000/60X150