

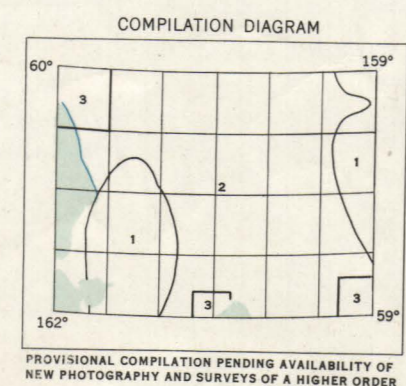


*Local Elevations
Basin
10m x 10
8/1/62*

MAPPED BY THE GEOLOGICAL SURVEY AND THE
U. S. COAST AND GEODETIC SURVEY
EDITED AND PUBLISHED BY THE GEOLOGICAL SURVEY

CONTROL BY USC&GS
HYDROGRAPHY COMPILED FROM USC&GS CHART 9103
TOPOGRAPHY COMPILED FROM ORIGINAL SURVEYS OF THE
GEOLOGICAL SURVEY AND USC&GS 1898-1951, SUPPLEMENTED
BY STEREOPHOTOGRAMMETRIC (PHOTOALTIMETER) COMPILATION,
1943-1945

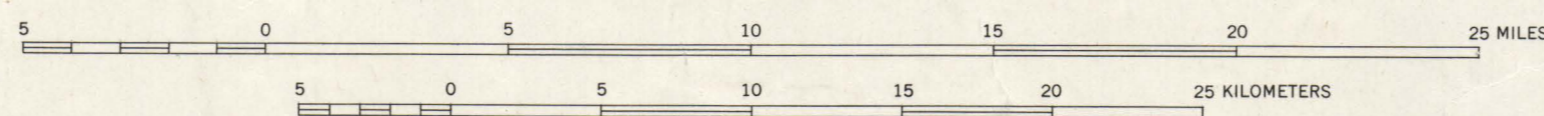
UNIVERSAL TRANSVERSE MERCATOR PROJECTION, ZONE 4
1927 NORTH AMERICAN DATUM



- 1. TOPOGRAPHY FROM NUSKAK DISTRICT AND GOODNEWS DISTRICT, ALASKA MAPS, 1:50,000
- 2. TOPOGRAPHY BY PHOTOALTIMETER COMPILATION ADJUSTED TO TRIMBLESON SCALE
- 3. TOPOGRAPHY FROM USCS&GS SHEETS NOS. 10888, 10878, 10868, 10858 AND 10848

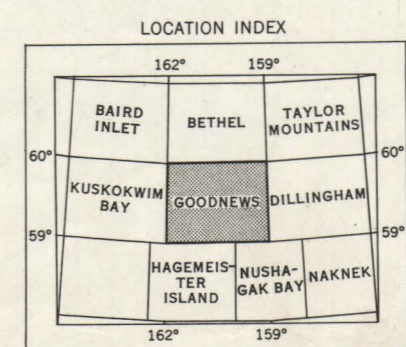
PROVISIONAL COMPILATION PENDING AVAILABILITY OF
NEW PHOTOGRAPHY AND SURVEYS OF A HIGHER ORDER

SCALE 1:250 000



CONTOUR INTERVALS 200 AND 1000 FEET
DOTTED LINES REPRESENT HALF-INTERVAL CONTOURS
AREAS NOT SURVEYED IN DETAIL INDICATED BY BROKEN LINES
DATUM IS MEAN SEA LEVEL
DEPTH CURVES IN FEET—DATUM IS MEAN LOWER LOW WATER
SHORELINE SHOWN REPRESENTS APPROXIMATE LINE OF MEAN HIGH WATER
1951 MAGNETIC DECLINATION AT SOUTH EDGE OF SHEET VARIES FROM 18°00' TO 20°00' EAST
THIS MAP IS AVAILABLE IN BOTH SHADED RELIEF AND CONTOUR EDITIONS

FOR SALE BY U. S. GEOLOGICAL SURVEY, FEDERAL CENTER, DENVER, COLORADO OR WASHINGTON 25, D. C.
A FOLDER DESCRIBING TOPOGRAPHIC MAPS AND SYMBOLS IS AVAILABLE ON REQUEST



ROAD CLASSIFICATION

- ALL WEATHER ROADS
- HARD-SURFACE
- OTHER
- DRY WEATHER ROADS
- IMPROVED DIRT
- UNIMPROVED DIRT
- TRAILS

GOODNEWS, ALASKA
N8900-W15900/60X180