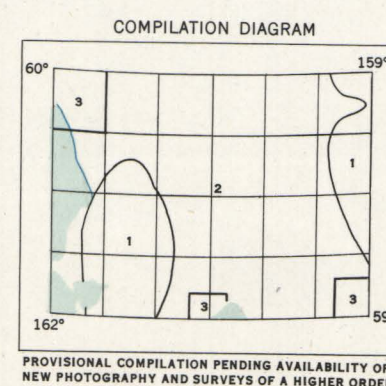
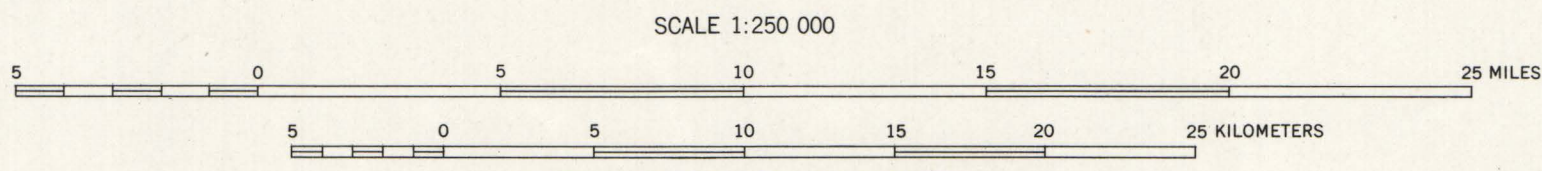




MAPPED BY THE GEOLOGICAL SURVEY AND THE U. S. COAST AND GEODETIC SURVEY
EDITED AND PUBLISHED BY THE GEOLOGICAL SURVEY
CONTROL BY USCGS
HYDROGRAPHY COMPILED FROM USCGS CHART 9103
TOPOGRAPHY COMPILED FROM ORIGINAL SURVEYS OF THE GEOLOGICAL SURVEY AND USCGS 1898-1931, SUPPLEMENTED BY STEREOPHOTOMETRIC (PHOTOALTADE) COMPILATION, 1943-1945
UNIVERSAL TRANSVERSE MERCATOR PROJECTION, ZONE 4
1927 NORTH AMERICAN DATUM

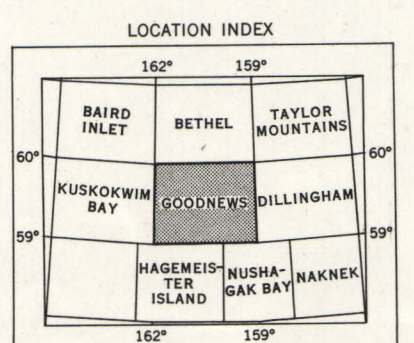


- 1. TOPOGRAPHY FROM NUSKAGAK DISTRICT AND GOODNEWS DISTRICT, ALASKA MAPS 1:50,000
- 2. TOPOGRAPHY BY PHOTOALTADE COMPILATION ADJUSTED TO TRIMETRON SCALE
- 3. TOPOGRAPHY FROM USCGS SHEETS NOS. T-5889, T-5725, T-9024, T-9026 AND T-9230



SCALE 1:250 000
CONTOUR INTERVALS 200 AND 1000 FEET
DOTTED LINES REPRESENT HALF-INTERVAL CONTOURS
AREAS NOT SURVEYED IN DETAIL INDICATED BY BROKEN LINES
DEPTH CURVES IN FEET—DATUM IS MEAN LOWER LOW WATER
SHOULDER SHOWN REPRESENTS THE APPROXIMATE LINE OF MEAN HIGH WATER
1951 MAGNETIC DECLINATION AT SOUTH EDGE OF SHEET VARIES FROM 18°00' TO 20°00' EAST
THIS MAP IS AVAILABLE IN BOTH SHADED RELIEF AND CONTOUR EDITIONS

FOR SALE BY U. S. GEOLOGICAL SURVEY, FEDERAL CENTER, DENVER, COLORADO OR WASHINGTON 25, D. C.
A FOLDER DESCRIBING TOPOGRAPHIC MAPS AND SYMBOLS IS AVAILABLE ON REQUEST



ROAD CLASSIFICATION
ALL WEATHER ROADS DRY WEATHER ROADS
HARD-SURFACE NONE IMPROVED DIRT NONE
OTHER UNIMPROVED DIRT TRAILS

GOODNEWS, ALASKA
N5900-W15900/60X180