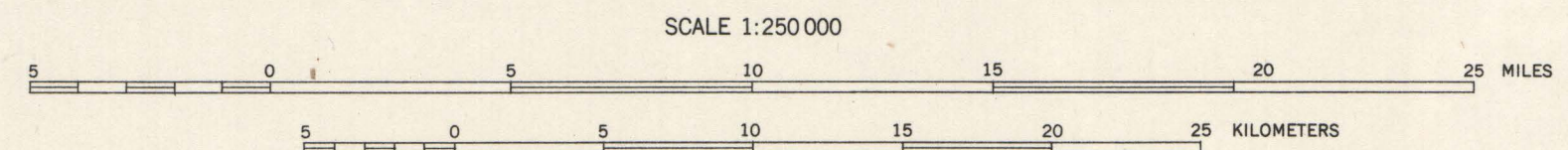
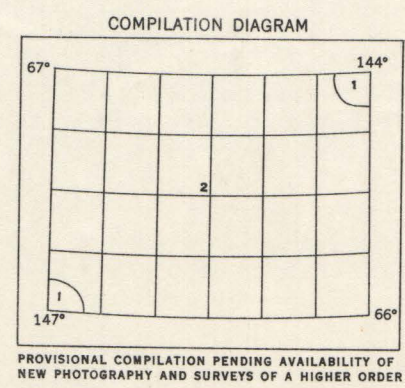
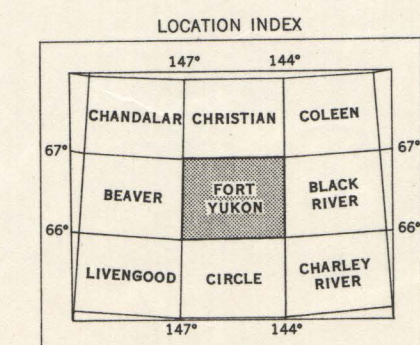


MAPPED, EDITED AND PUBLISHED BY THE GEOLOGICAL SURVEY
CONTROL BY USAF
CULTURE AND DRAINAGE IN PART COMPILED FROM
TRIMETROON PHOTOGRAPHY, 1942-1947
TOPOGRAPHY COMPILED BY STEREOPHOTOGRAMMETRIC
(PHOTOALTADE) METHOD
UNIVERSAL TRANSVERSE MERCATOR PROJECTION, ZONE 6
ASTRONOMICAL DATUM



1951 MAGNETIC DECLINATION AT SOUTH EDGE OF SHEET VARIES FROM 31° TO 33° EAST
FOR SALE BY U. S. GEOLOGICAL SURVEY, FEDERAL CENTER, DENVER, COLORADO OR WASHINGTON 25, D. C.
A FOLDER DESCRIBING TOPOGRAPHIC MAPS AND SYMBOLS IS AVAILABLE ON REQUEST



ROAD CLASSIFICATION
ALL WEATHER ROADS DRY WEATHER ROADS
HARD-SURFACE NONE IMPROVED DIRT NONE
OTHER NONE UNIMPROVED DIRT NONE
TRAILS

FORT YUKON, ALASKA
N6600-W14400/60X180
EDITION OF 1951