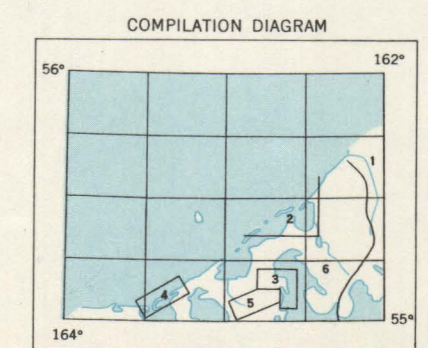
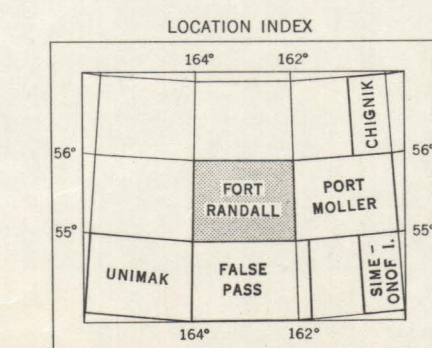
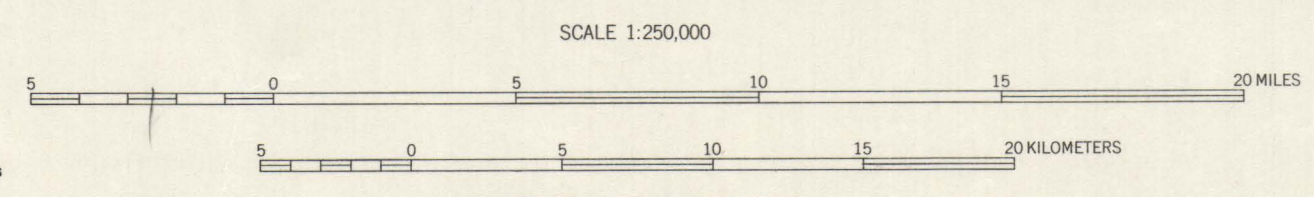


MAPPED, EDITED, AND PUBLISHED BY THE GEOLOGICAL SURVEY
CONTROL BY USC&GS
TOPOGRAPHY FROM AERIAL PHOTOGRAPHS BY MULTIPLEX,
MAHAN PLOTTER, PHOTOALIDADE METHODS AND
PLANE-TABLE SURVEYS OF 1929
AERIAL PHOTOGRAPHS TAKEN JULY 1942 AND MAY 1943
POLYCONIC PROJECTION. 1927 NORTH AMERICAN DATUM



1. PLANE-TABLE SURVEYS
2. MULTIPLEX
3. ARMY ENGINEERS
4. 9-INCH PHOTOGRAPHS
5. MAHAN PLOTTER
6. TRIANGULATION PHOTOGRAPHY



ROAD CLASSIFICATION

ALL WEATHER ROADS	DRY WEATHER ROADS		
HARD-SURFACE	NONE	IMPROVED	---
OTHER	NONE	UNIMPROVED	-----
		TRAILS	-----

FORT RANDALL, ALASKA
N5500-W16200/60x120
EDITION OF 1950

THIS MAP IS AVAILABLE IN BOTH SHADED RELIEF AND CONTOUR EDITIONS.
FOR SALE BY U. S. GEOLOGICAL SURVEY, DENVER, COLORADO OR WASHINGTON 25, D. C.