


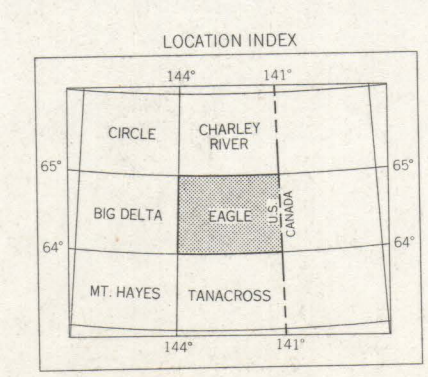
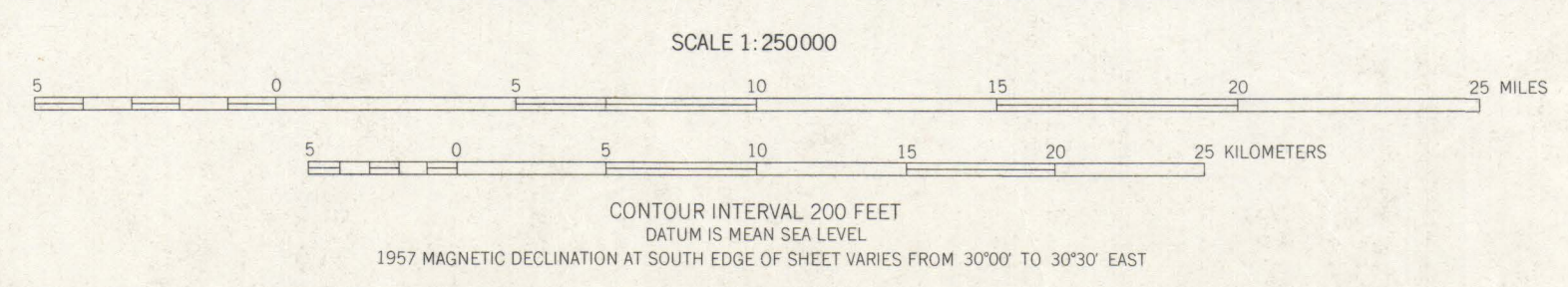
322  
0281



50 00000

15 190  
110  
110

MAPPED, EDITED, AND PUBLISHED BY THE GEOLOGICAL SURVEY  
CONTROL BY USGS, USC&GS, AND INTERNATIONAL BOUNDARY COMMISSION  
COMPILED IN 1963 FROM U. S. GEOLOGICAL SURVEY 1:63 360 SCALE MAPS,  
SURVEYED 1956 AND 1957. MAP NOT FIELD CHECKED.  
UNIVERSAL TRANSVERSE MERCATOR PROJECTION 1927 NORTH AMERICAN DATUM  
100,000-FOOT GRID BASED ON ALASKA COORDINATE SYSTEM, ZONE 2  
10,000-METER UNIVERSAL TRANSVERSE MERCATOR GRID TICKS,  
ZONE 7, SHOWN IN BLUE  
LAND LINES REPRESENT UNSURVEYED AND UNMARKED LOCATIONS  
PREDETERMINED BY THE BUREAU OF LAND MANAGEMENT  
FOLIO F-8, FAIRBANKS MERIDIAN AND FOLIO CR-1, COPPER RIVER MERIDIAN  
SWAMPS, AS PORTRAYED, INDICATE ONLY THE WETTER AREAS,  
USUALLY OF LOW RELIEF, AS INTERPRETED FROM AERIAL PHOTOGRAPHS



ROAD CLASSIFICATION  
LIGHT DUTY — UNIMPROVED DIRT ———  
STATE ROUTE ○

EAGLE, ALASKA  
N6400-W14100/60X180  
1957

THIS MAP IS AVAILABLE IN BOTH SHADED RELIEF AND CONTOUR EDITIONS  
FOR SALE BY U.S. GEOLOGICAL SURVEY  
FAIRBANKS, ALASKA, 99701, DENVER, COLORADO 80225, OR WASHINGTON, D.C. 20242  
A FOLDER DESCRIBING TOPOGRAPHIC MAPS AND SYMBOLS IS AVAILABLE ON REQUEST