

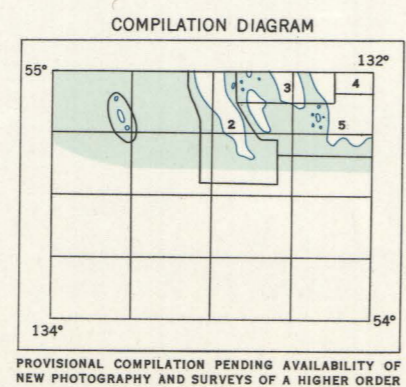
MAPPED BY THE GEOLOGICAL SURVEY AND U. S. COAST AND GEODETIC SURVEY
EDITED AND PUBLISHED BY THE GEOLOGICAL SURVEY

CONTROL BY US&GS
HYDROGRAPHY COMPILED FROM US&GS CHARTS 8102, 8145, 8146, 8147, 8148, AND 8152

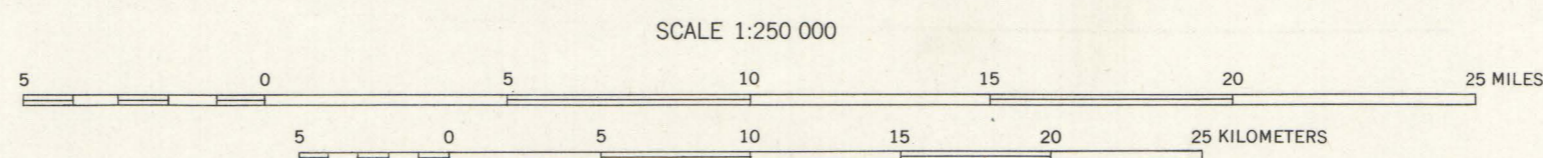
TOPOGRAPHY COMPILED FROM SURVEYS OF THE US&GS AND USGS, 1940-1951

UNIVERSAL TRANSVERSE MERCATOR PROJECTION, ZONE 9
1927 NORTH AMERICAN DATUM

ENTIRE LAND AREA NORTH OF THE INTERNATIONAL BOUNDARY IS WITHIN THE TONGASS NATIONAL FOREST-FORRESTER ISLAND GROUP WITHIN THE FORRESTER ISLAND NATIONAL WILDLIFE REFUGE

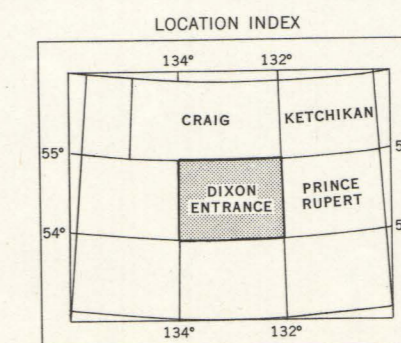


1. TOPOGRAPHY FROM US&GS WAC (186), 1948
2. TOPOGRAPHY FROM US&GS CHARTS 8146, 8148 AND US&GS WAC (186), 1948
3. TOPOGRAPHY FROM US&GS CHART 8148 AND US&GS WAC (186), 1948
4. TOPOGRAPHY FROM US&GS CHART 8142 AND WAC (186)
5. TOPOGRAPHY FROM US&GS CHARTS 8145, 8146, AND WAC (186), 1948



CONTOUR INTERVALS 200 AND 1000 FEET
AREAS NOT SURVEYED IN DETAIL INDICATED BY BROKEN LINES
DATUM IS MEAN SEA LEVEL
DEPTH CURVES IN FEET-DATUM IS MEAN LOWER LOW WATER
SHORELINE SHOWN REPRESENTS THE APPROXIMATE LINE OF MEAN HIGH WATER
1951 MAGNETIC DECLINATION AT SOUTH EDGE OF SHEET VARIES FROM 26°30' TO 27°00' EAST

FOR SALE BY U. S. GEOLOGICAL SURVEY, FEDERAL CENTER, DENVER, COLORADO OR WASHINGTON 25, D. C.
A FOLDER DESCRIBING TOPOGRAPHIC MAPS AND SYMBOLS IS AVAILABLE ON REQUEST



ROAD CLASSIFICATION

ALL WEATHER ROADS _____ DRY WEATHER ROADS _____
HARD SURFACE _____ NONE IMPROVED DIRT _____ NONE
OTHER _____ NONE UNIMPROVED DIRT _____ NONE
TRAILS _____ NONE

DIXON ENTRANCE, ALASKA
N5400-W13200/60X120