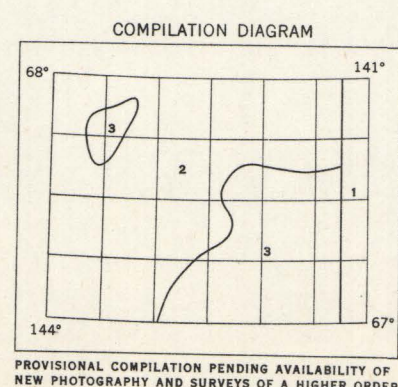
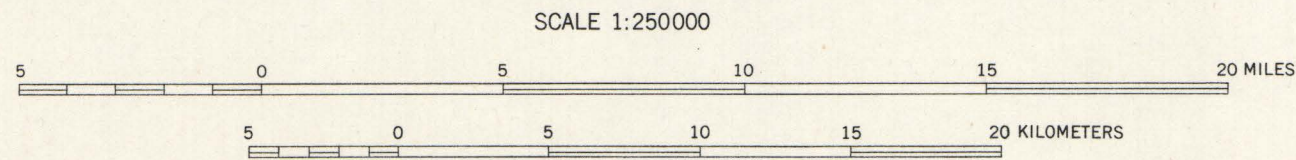


MAPPED BY THE GEOLOGICAL SURVEY AND INTERNATIONAL  
BOUNDARY COMMISSION  
EDITED AND PUBLISHED BY THE GEOLOGICAL SURVEY  
CONTROL BY USAF AND IBC  
CULTURE AND DRAINAGE IN PART COMPILED FROM TRIMETROGON  
PHOTOGRAPHY, 1943-1947 TOPOGRAPHY COMPILED FROM ORIGINAL  
SURVEYS OF THE GEOLOGICAL SURVEY AND OTHER OFFICIAL  
SOURCES, 1911-1945, SUPPLEMENTED BY STEREOPHOTOMETRIC  
(PHOTOALTADE) COMPILATION, 1945  
UNIVERSAL TRANSVERSE MERCATOR PROJECTION, ZONE 7  
1927 NORTH AMERICAN DATUM

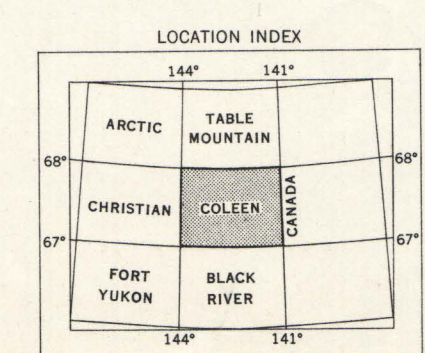


- 1. TOPOGRAPHY FROM IBC MAPS B. 9, 10, AND 11
- 2. TOPOGRAPHY BY PHOTOALTADE COMPILATION ADJUSTED TO TRIMETROGON BASE
- 3. TOPOGRAPHY FROM CHADLAR-SHEERJEK AND PORCUPINE VALLEY MAPS ADJUSTED TO TRIMETROGON BASE



SCALE 1:250,000  
CONTOUR INTERVALS 200 AND 1000 FEET  
AREAS NOT SURVEYED IN DETAIL INDICATED BY BROKEN LINES  
DATUM IS MEAN SEA LEVEL

L.L.B.-1952



ROAD CLASSIFICATION

ALL WEATHER ROADS	DRY WEATHER ROADS
HARD SURFACE	NONE
IMPROVED DIRT	NONE
OTHER	NONE
UNIMPROVED DIRT	NONE
TRAILS	NONE

COLEEN, ALASKA  
N6700-W14100/60X180