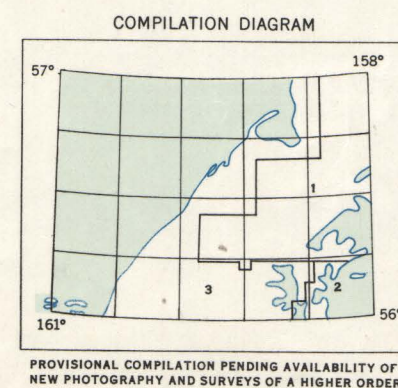


MAPPED BY THE GEOLOGICAL SURVEY AND
U. S. COAST AND GEODETIC SURVEY
EDITED AND PUBLISHED BY THE GEOLOGICAL SURVEY

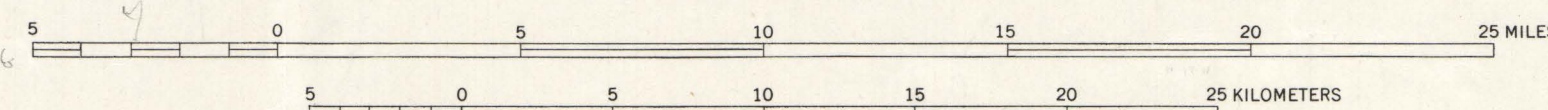
CONTROL BY USCGS AND USAF
HYDROGRAPHY COMPILED FROM USCGS CHARTS 8710, 8802,
8833, AND 9302, AND USAF CHARTS 1360-III AND 1360-IV
CULTURE AND DRAINAGE IN PART COMPILED FROM TRIMETROGON
PHOTOGRAPHY, 1943. TOPOGRAPHY COMPILED FROM ORIGINAL
SURVEYS OF THE GEOLOGICAL SURVEY AND OTHER OFFICIAL
SOURCES 1927-1950, SUPPLEMENTED BY STEREOPHOTO
GRAMMETRIC (PHOTOALTADE AND READING PLOTTER)
COMPILED, 1944-1950

UNIVERSAL TRANSVERSE MERCATOR PROJECTION, ZONE 4
1927 NORTH AMERICAN DATUM
DASHED LAND LINES INDICATE APPROXIMATE LOCATIONS



- 1. TOPOGRAPHY FROM ANAKCHAK DISTRICT'S 1:50,000 SCALE TO TRIMETROGON BASE
- 2. TOPOGRAPHY FROM USCGS CHARTS T-8822, T-8823, T-8824, T-8825, AND T-8826
- 3. TOPOGRAPHY FROM PHOTOALTADE COMPILATION ADJUSTED TO TRIMETROGON BASE

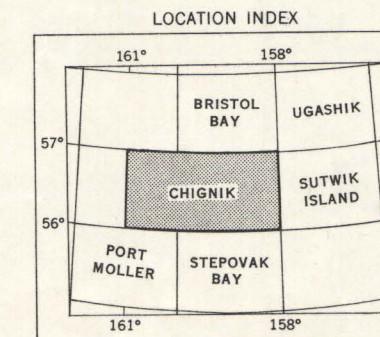
SCALE 1:250 000



CONTOUR INTERVALS 200 AND 1000 FEET
DOTTED LINES REPRESENT HALF-INTERVAL CONTOURS
AREAS NOT SURVEYED IN DETAIL INDICATED BY BROKEN LINES

DATUM IS MEAN SEA LEVEL
DEPTH CURVES IN FEET-DATUM IS MEAN LOWER LOW WATER
SHORELINE SHOWN REPRESENTS THE APPROXIMATE LINE OF MEAN HIGH WATER
1951 MAGNETIC DECLINATION AT SOUTH EDGE OF SHEET VARIES FROM 18°00' TO 20°00' EAST
THIS MAP IS AVAILABLE IN BOTH SHADED RELIEF AND CONTOUR EDITIONS

FOR SALE BY U. S. GEOLOGICAL SURVEY, FEDERAL CENTER, DENVER, COLORADO OR WASHINGTON 25, D. C.
A FOLDER DESCRIBING TOPOGRAPHIC MAPS AND SYMBOLS IS AVAILABLE ON REQUEST



ROAD CLASSIFICATION

ALL WEATHER ROADS	DRY WEATHER ROADS
HARD SURFACE	None IMPROVED DIRT
OTHER	None UNIMPROVED DIRT
	TRAILS

CHIGNIK, ALASKA
NS600-W15800/50X180