

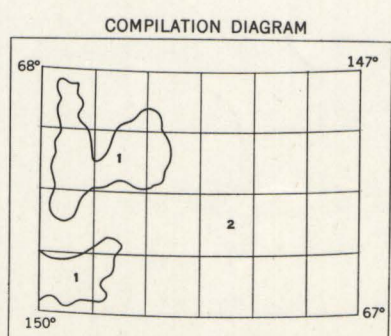


MAPPED, EDITED, AND PUBLISHED BY THE GEOLOGICAL SURVEY

CONTROL BY USAF

CULTURE AND DRAINAGE IN PART COMPILED FROM TRIMETROGON PHOTOGRAPHY 1942-1947. TOPOGRAPHY COMPILED FROM ORIGINAL SURVEYS OF THE GEOLOGICAL SURVEY 1899-1913, SUPPLEMENTED BY STEREOPHOTOGRAMMETRIC (PHOTOLOGICAL) COMPILATION, 1945

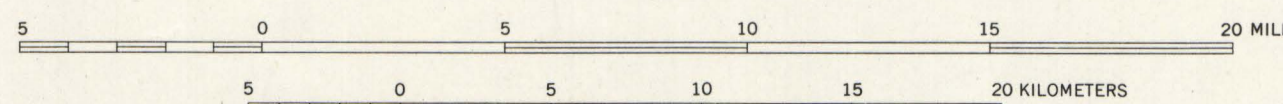
UNIVERSAL TRANSVERSE MERCATOR PROJECTION, ZONE 6
ASTRONOMICAL DATUM



1. TOPOGRAPHY FROM USGS FIELD SHEETS KOYUK-CHANDALAR REGION AND KOYUK RIVER ADJUSTED TO TRIMETROGON BASE
2. TOPOGRAPHY FROM PHOTOLOGICAL COMPILATION ADJUSTED TO TRIMETROGON BASE

PROVISIONAL COMPILATION PENDING AVAILABILITY OF NEW PHOTOGRAPHY AND SURVEYS OF A HIGHER ORDER

SCALE 1:250 000

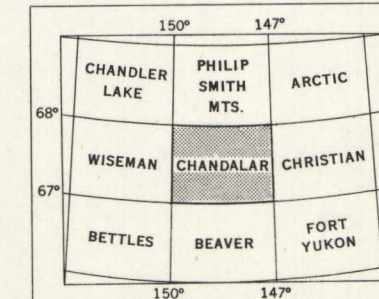


CONTOUR INTERVALS 200 AND 1000 FEET
AREAS NOT SURVEYED IN DETAIL INDICATED BY BROKEN LINES
DATUM IS MEAN SEA LEVEL

1951 MAGNETIC DECLINATION AT SOUTH EDGE OF SHEET VARIES FROM 29°30' TO 31°30' EAST

FOR SALE BY U. S. GEOLOGICAL SURVEY, FEDERAL CENTER, DENVER, COLORADO OR WASHINGTON 25, D. C.
A FOLDER DESCRIBING TOPOGRAPHIC MAPS AND SYMBOLS IS AVAILABLE ON REQUEST

LOCATION INDEX



ROAD CLASSIFICATION

ALL WEATHER ROADS DRY WEATHER ROADS
HARD SURFACE NONE IMPROVED DIRT NONE
OTHER NONE UNIMPROVED DIRT NONE
TRAILS -----

CHANDALAR, ALASKA
N6700-W14700/60X180

1951