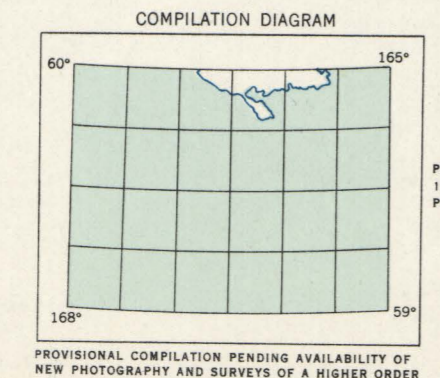


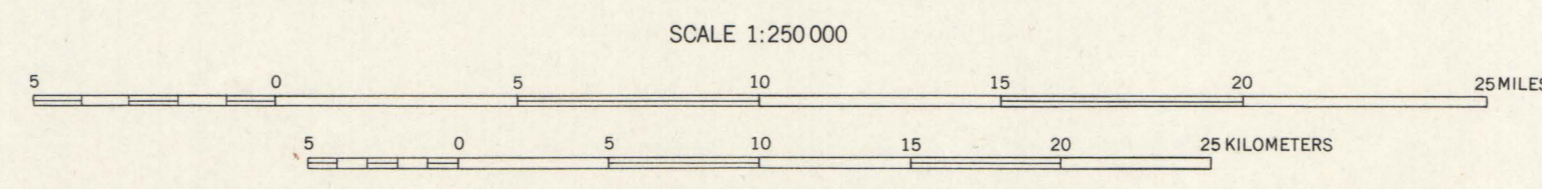
SECOND JUDICIAL DIVISION
FOURTH JUDICIAL DIVISION

SECOND JUDICIAL DIVISION
FOURTH JUDICIAL DIVISION

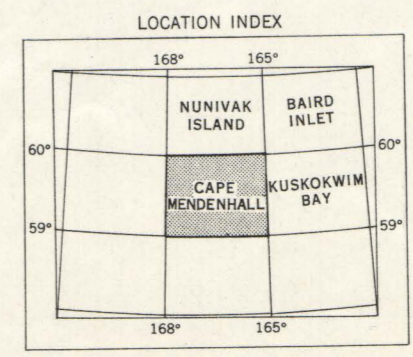
MAPPED, EDITED AND PUBLISHED BY THE GEOLOGICAL SURVEY
CONTROL BY USAF
HYDROGRAPHY COMPILED FROM USC&GS CHART 9302
CULTURE AND DRAINAGE IN PART COMPILED
FROM TRIMETROGON PHOTOGRAPHY 1941-1943.
UNIVERSAL TRANSVERSE MERCATOR PROJECTION, ZONE 3
ASTRONOMICAL DATUM



PLANIOMETRY FROM USAF CHART 1359,
1:500,000, 1945 AND TRIMETROGON
PHOTOGRAPHY



NO TOPOGRAPHY AVAILABLE FOR THIS AREA
DATUM IS MEAN SEA LEVEL
DEPTH CURVES IN FEET-DATUM IS MEAN LOWER LOW WATER
SHORELINE SHOWN REPRESENTS THE APPROXIMATE LINE OF MEAN HIGH WATER
1951 MAGNETIC DECLINATION AT SOUTH EDGE OF SHEET VARIES FROM 15° TO 16°30' EAST



ROAD CLASSIFICATION

ALL WEATHER ROADS	DRY WEATHER ROADS
HARD-SURFACE	NONE IMPROVED DIRT
OTHER	NONE UNIMPROVED DIRT
	TRAILS

CAPE MENDENHALL, ALASKA
N5900-W16500/60X180
EDITION OF 1951

FOR SALE BY U. S. GEOLOGICAL SURVEY, FEDERAL CENTER, DENVER, COLORADO OR WASHINGTON 25, D. C.
A FOLDER DESCRIBING TOPOGRAPHIC MAPS AND SYMBOLS IS AVAILABLE ON REQUEST