

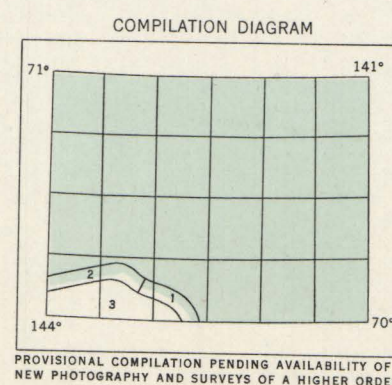


MAPPED BY THE GEOLOGICAL SURVEY AND
THE U. S. COAST AND GEODETIC SURVEY
EDITED AND PUBLISHED BY THE GEOLOGICAL SURVEY

CONTROL BY USC&GS
HYDROGRAPHY COMPILED FROM USC&GS CHART 9400


PLANIMETRY FROM TRIMETROGON PHOTOGRAPHY
1944 AND USC&GS COMPILATION

UNIVERSAL TRANSVERSE MERCATOR PROJECTION ZONE 7
BARTER ISLAND DATUM



1. PLANIMETRY FROM TRIMETROGON
COMPILATION
2. PLANIMETRY FROM USC&GS
MANUSCRIPTS
3. PLANIMETRY FROM TRIMETROGON
PHOTOGRAPHY

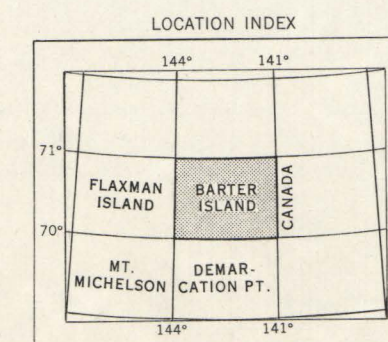
PROVISIONAL COMPILATION PENDING AVAILABILITY OF
NEW PHOTOGRAPHY AND SURVEYS OF A HIGHER ORDER



ELEVATION OF ENTIRE AREA IS LESS THAN 200 FEET
AREAS NOT SURVEYED IN DETAIL INDICATED BY BROKEN LINES
DATUM IS MEAN SEA LEVEL

DEPTH CURVES IN FEET—DATUM IS MEAN LOWER LOW WATER
SHORLINE SHOWN REPRESENTS THE APPROXIMATE LINE OF MEAN HIGH WATER
1951 MAGNETIC DECLINATION AT SOUTH EDGE OF SHEET VARIES FROM 36° TO 38°30' EAST

FOR SALE BY U. S. GEOLOGICAL SURVEY, FEDERAL CENTER, DENVER, COLORADO OR WASHINGTON 25, D. C.
A FOLDER DESCRIBING TOPOGRAPHIC MAPS AND SYMBOLS IS AVAILABLE ON REQUEST



ROAD CLASSIFICATION

ALL WEATHER ROADS	DRY WEATHER ROADS
HARD-SURFACE	IMPROVED DIRT
OTHER	UNIMPROVED DIRT
	TRAILS

NONE NONE NONE NONE

BARTER ISLAND, ALASKA
N 7000—W 14100/60X180

EDITION OF 1951