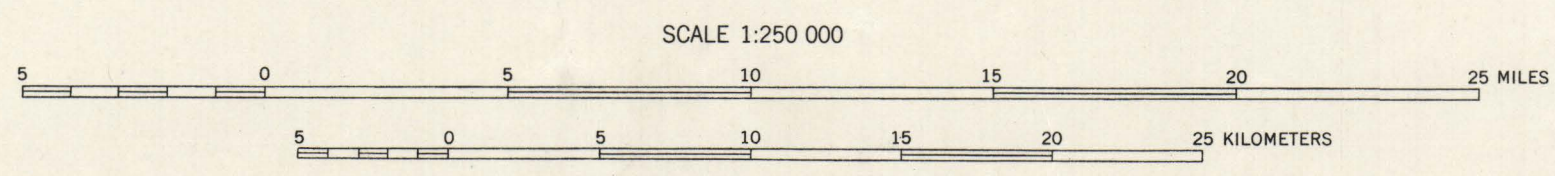
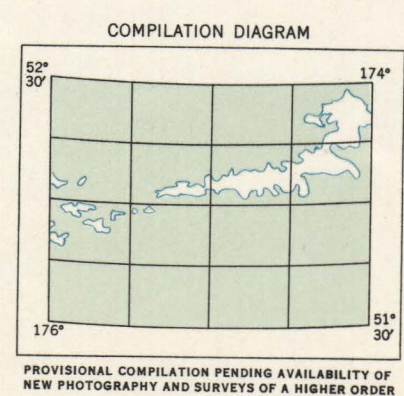


MAPPED BY THE GEOLOGICAL SURVEY AND  
U. S. COAST AND GEODETIC SURVEY  
EDITED AND PUBLISHED BY THE GEOLOGICAL SURVEY

CONTROL BY USC&GS  
HYDROGRAPHY COMPILED FROM USC&GS AERONAUTICAL  
CHARTS, ATKA ISLAND (191.D.III) AND ADAK ISLAND (191.D.IV)

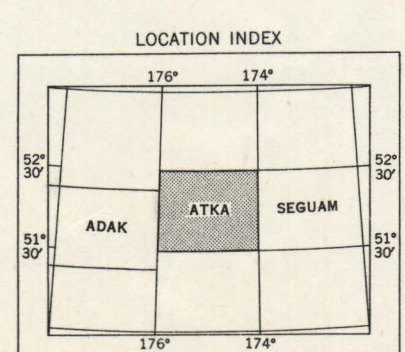
TOPOGRAPHY COMPILED FROM SURVEYS OF THE  
U. S. COAST AND GEODETIC SURVEY 1951  
UNIVERSAL TRANSVERSE MERCATOR PROJECTION, ZONE 1  
1927 NORTH AMERICAN DATUM

ENTIRE AREA WITHIN THE ALEUTIAN ISLANDS  
NATIONAL WILDLIFE REFUGE



CONTOUR INTERVAL 500 FEET  
AREAS NOT SURVEYED IN DETAIL INDICATED BY BROKEN LINES  
DATUM IS MEAN SEA LEVEL  
DEPTH CURVES IN FEET—DATUM IS MEAN LOWER LOW WATER  
SHOULDER SHOWN REPRESENTS THE APPROXIMATE LINE OF MEAN HIGH WATER  
1952 MAGNETIC DECLINATION AT SOUTH EDGE OF SHEET VARIES FROM 9°30' TO 10°30' EAST

FOR SALE BY U. S. GEOLOGICAL SURVEY, FEDERAL CENTER, DENVER, COLORADO OR WASHINGTON 25, D. C.  
A FOLDER DESCRIBING TOPOGRAPHIC MAPS AND SYMBOLS IS AVAILABLE ON REQUEST



ROAD CLASSIFICATION

|                         |                            |
|-------------------------|----------------------------|
| ALL WEATHER ROADS       | DRY WEATHER ROADS          |
| HARD-SURFACE _____ NONE | IMPROVED DIRT _____        |
| OTHER _____ NONE        | UNIMPROVED DIRT _____ NONE |
| TRAILS _____ NONE       |                            |

ATKA, ALASKA  
N5130-W17400/60X120  
1952