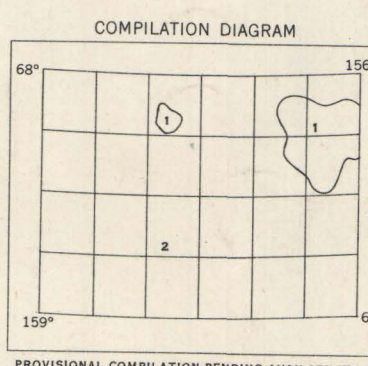
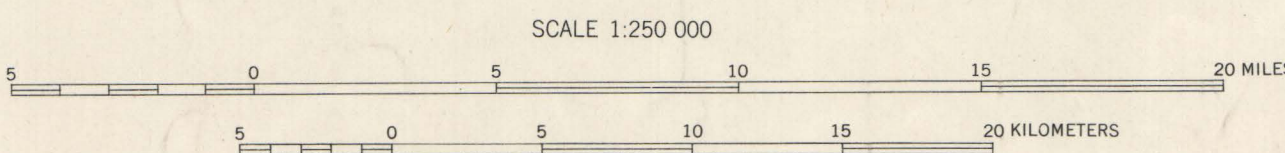




MAPPED, EDITED, AND PUBLISHED BY THE GEOLOGICAL SURVEY IN COOPERATION WITH THE DEPARTMENT OF THE NAVY, NAVAL PETROLEUM RESERVE
CONTROL BY USAF
CULTURE AND DRAINAGE IN PART COMPILED FROM TRIMETROGON PHOTOGRAPHY, 1942-1946. TOPOGRAPHY FROM STEREOPHOTOGRAMMETRIC (PHOTOALTADE) COMPILATION, 1945 AND SUPPLEMENTED BY ORIGINAL USGS FIELD SURVEYS AND OTHER OFFICIAL SOURCES
UNIVERSAL TRANSVERSE MERCATOR PROJECTION, ZONE 4
ASTRONOMICAL DATUM



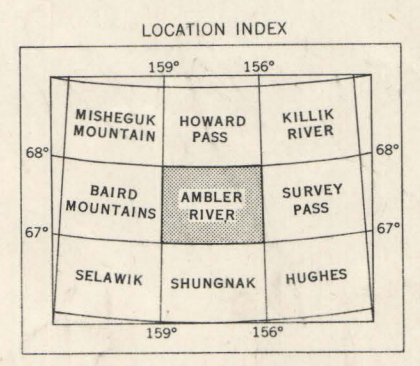
1. TOPOGRAPHY FROM USGS FIELD SURVEYS ADJUSTED TO TRIMETROGON REGION BASE
2. TOPOGRAPHY BY PHOTOALTADE METHODS ADJUSTED TO TRIMETROGON BASE



CONTOUR INTERVALS 200 AND 1000 FEET
DOTTED LINES REPRESENT HALF-INTERVAL CONTOURS
AREAS NOT SURVEYED IN DETAIL INDICATED BY BROKEN LINES
DATUM IS MEAN SEA LEVEL

1952 MAGNETIC DECLINATION AT SOUTH EDGE OF SHEET VARIES FROM 23°00' TO 25°00' EAST

FOR SALE BY U. S. GEOLOGICAL SURVEY, FEDERAL CENTER, DENVER, COLORADO OR WASHINGTON 25, D. C.
A FOLDER DESCRIBING TOPOGRAPHIC MAPS AND SYMBOLS IS AVAILABLE ON REQUEST



ROAD CLASSIFICATION
ALL WEATHER ROADS _____ DRY WEATHER ROADS _____
HARD SURFACE _____ NONE IMPROVED DIRT _____ NONE
OTHER _____ NONE UNIMPROVED DIRT _____ NONE
TRAILS _____ DOTTED

AMBLER RIVER, ALASKA
N6700-W15600/60X180