



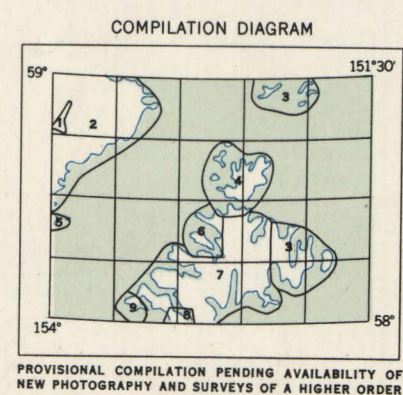
MAPPED BY THE GEOLOGICAL SURVEY AND U.S. COAST AND GEODETIC SURVEY EDITED AND PUBLISHED BY THE GEOLOGICAL SURVEY

CONTROL BY USC&GS
HYDROGRAPHY COMPILED FROM USC&GS CHARTS 8532 (1:77 062 SCALE), 8533 (1:78 000 SCALE), AND 8556

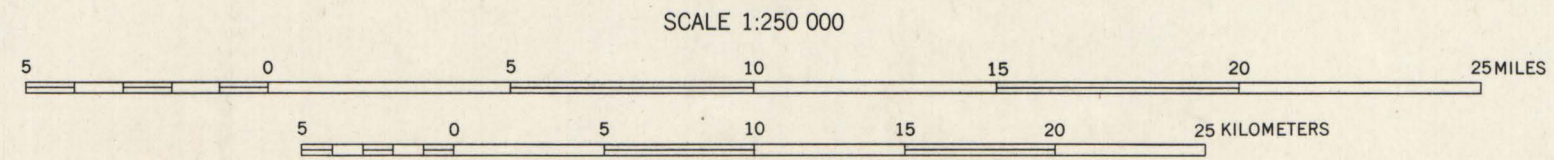
CULTURE AND DRAINAGE IN PART COMPILED FROM TRIMETROCON PHOTOGRAPHY, 1943

TOPOGRAPHY COMPILED FROM ORIGINAL SURVEYS OF THE GEOLOGICAL SURVEY AND U.S. COAST AND GEODETIC SURVEY AND OTHER OFFICIAL SOURCES 1932-1951, SUPPLEMENTED BY STEREOPHOTOGRAMMETRIC (PHOTOLITHO AND MULTIFLEX) COMPILATION 1944-1945. AERIAL PHOTOGRAPHS TAKEN 1943

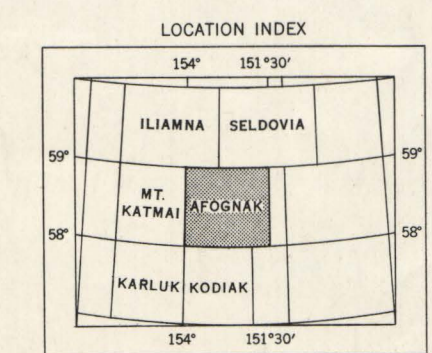
UNIVERSAL TRANSVERSE MERCATOR PROJECTION, ZONE 5
1927 NORTH AMERICAN DATUM



1. TOPOGRAPHY FROM ALASKA MAP 16 KAMERAK BAY-KATMAI REGION
2. TOPOGRAPHY FROM PHOTOALTADE COMPILATION ADJUSTED TO PLANIMETRY FROM USCGS CHART 8532
3. TOPOGRAPHY FROM PHOTOALTADE COMPILATION ADJUSTED TO PLANIMETRY FROM USCGS CHART 8533
4. TOPOGRAPHY FROM PHOTOALTADE COMPILATION ADJUSTED TO PLANIMETRY FROM USCGS CHART 8556
5. TOPOGRAPHY FROM PHOTOALTADE COMPILATION ADJUSTED TO PLANIMETRY FROM USCGS CHART 8534
6. TOPOGRAPHY FROM PHOTOALTADE COMPILATION ADJUSTED TO PLANIMETRY FROM USCGS CHART 8534
7. TOPOGRAPHY FROM PHOTOALTADE COMPILATION ADJUSTED TO PLANIMETRY FROM USCGS CHART 8534
8. TOPOGRAPHY FROM PHOTOALTADE COMPILATION ADJUSTED TO PLANIMETRY FROM USCGS CHART 8534
9. TOPOGRAPHY FROM PHOTOALTADE COMPILATION ADJUSTED TO PLANIMETRY FROM USCGS CHART 8534



CONTOUR INTERVALS 200, 250, AND 1000 FEET
DOTTED LINES REPRESENT HALF-INTERVAL CONTOURS
AREAS NOT SURVEYED IN DETAIL INDICATED BY BROKEN LINES
DATUM IS MEAN SEA LEVEL
DEPTH CURVES IN FEET - DATUM IS MEAN LOWER LOW WATER
SHORELINE SHOWN REPRESENTS THE APPROXIMATE LINE OF MEAN HIGH WATER
1952 MAGNETIC DECLINATION AT SOUTH EDGE OF SHEET VARIES FROM 22°30' TO 23°30' EAST



ROAD CLASSIFICATION

ALL WEATHER ROADS	DRY WEATHER ROADS
HARD SURFACE	NONE IMPROVED DIRT
OTHER	NONE UNIMPROVED DIRT
	TRAILS
	NONE

FOR SALE BY U. S. GEOLOGICAL SURVEY, FEDERAL CENTER, DENVER, COLORADO OR WASHINGTON 25, D. C.
A FOLDER DESCRIBING TOPOGRAPHIC MAPS AND SYMBOLS IS AVAILABLE ON REQUEST

AFOGNAK, ALASKA
N5800-15130/60X150