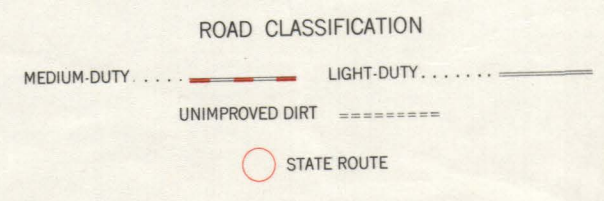
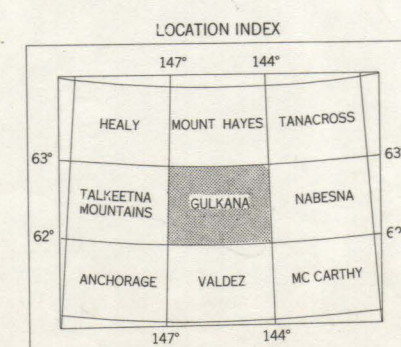
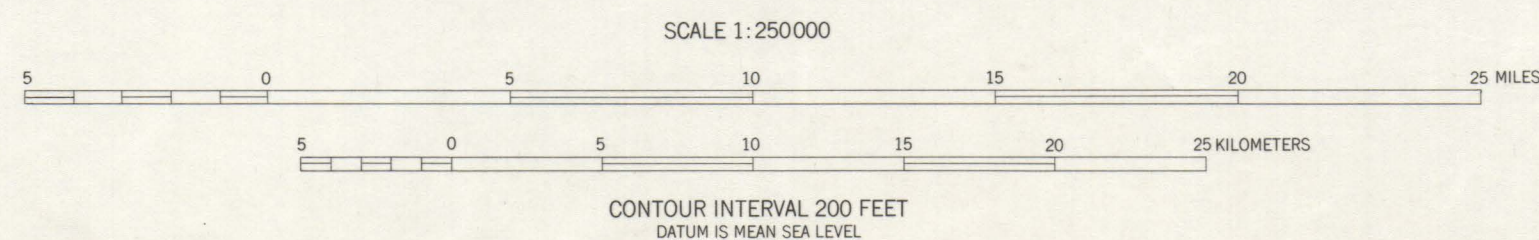


MAPPED, EDITED, AND PUBLISHED BY THE GEOLOGICAL SURVEY  
CONTROL BY USGS AND USCGS  
COMPILED IN 1963 FROM U.S. GEOLOGICAL SURVEY 1:63,360 SERIES MAPS,  
SURVEYED 1949-1950, 1955 AND 1959. MAP NOT FIELD CHECKED  
UNIVERSAL TRANSVERSE MERCATOR PROJECTION, 1927 NORTH AMERICAN DATUM  
10,000-FOOT GRID BASED ON ALASKA COORDINATE SYSTEM, ZONE 3  
10,000-METER UNIVERSAL TRANSVERSE MERCATOR GRID TICS  
GRAY LAND LINES REPRESENT UNSURVEYED AND UNMARKED LOCATIONS  
PREDETERMINED BY THE BUREAU OF LAND MANAGEMENT  
FOLIOS CR-3 AND CR-4, COPPER RIVER MERIDIAN AND T-9, FAIRBANKS MERIDIAN  
SWAMP AS PORTRAYED, INDICATE ONLY THE WETTER AREAS. USUALLY OF  
LOW RELIEF, AS INTERPRETED FROM AERIAL PHOTOGRAPHS



1959 MAGNETIC DECLINATION AT SOUTH EDGE OF SHEET VARIES FROM 28° TO 29° EAST  
THIS MAP IS AVAILABLE IN BOTH SHADED RELIEF AND CONTOUR EDITIONS  
FOR SALE BY U.S. GEOLOGICAL SURVEY  
FAIRBANKS, ALASKA DENVER 25, COLORADO WASHINGTON 25, D. C.  
A FOLDER DESCRIBING TOPOGRAPHIC MAPS AND SYMBOLS IS AVAILABLE ON REQUEST

GULKANA, ALASKA  
N6200-W14400/G61180  
1959