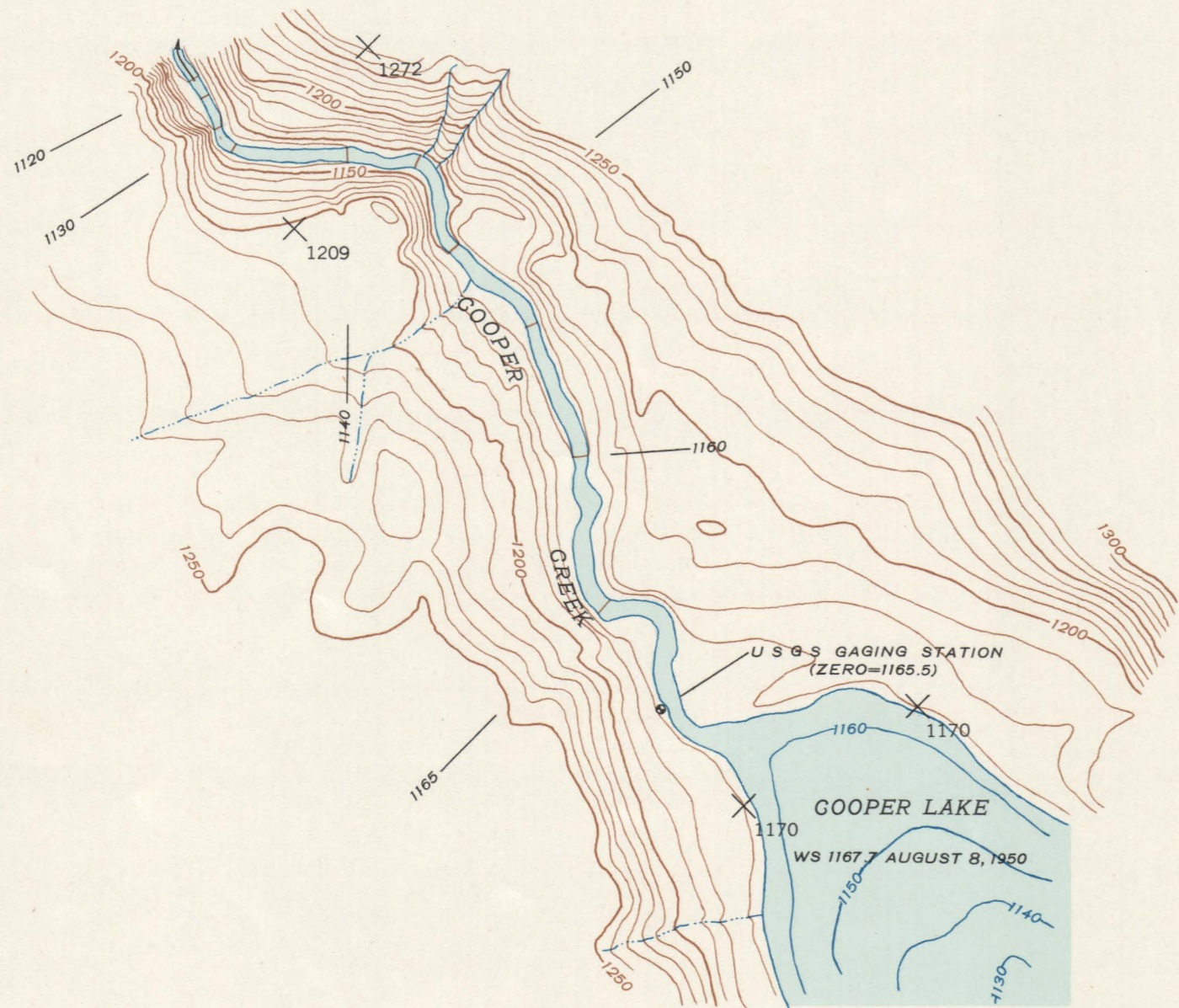




CHUGACH NATIONAL FOREST



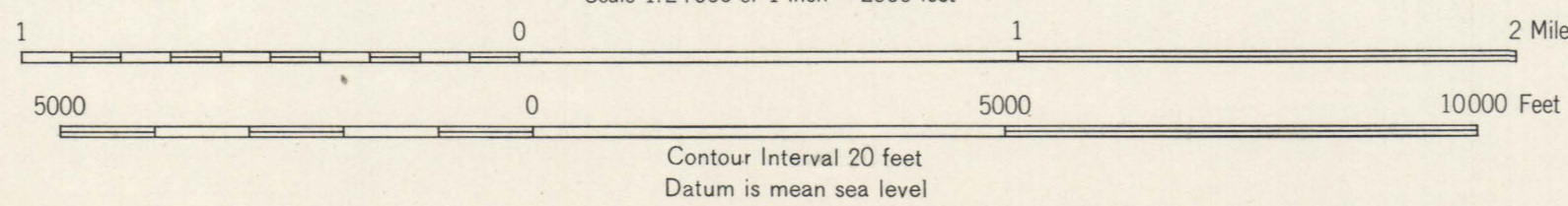
COOPER LAKE DAM SITE

Scale 1:4800 or 1 inch=400 feet

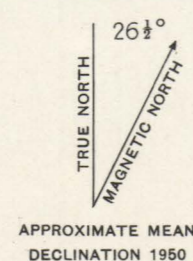
400 200 0 400 800 1200 Feet

Contour interval on land 10 feet
Contour interval on water surface 5 feet
Datum is mean sea level

Scale 1:24000 or 1 inch=2000 feet



Topography by Gordon C. Giles
Surveyed in 1950



Subject to adjustment
All crosses (X) are plane table bench marks

One plan sheet with dam site