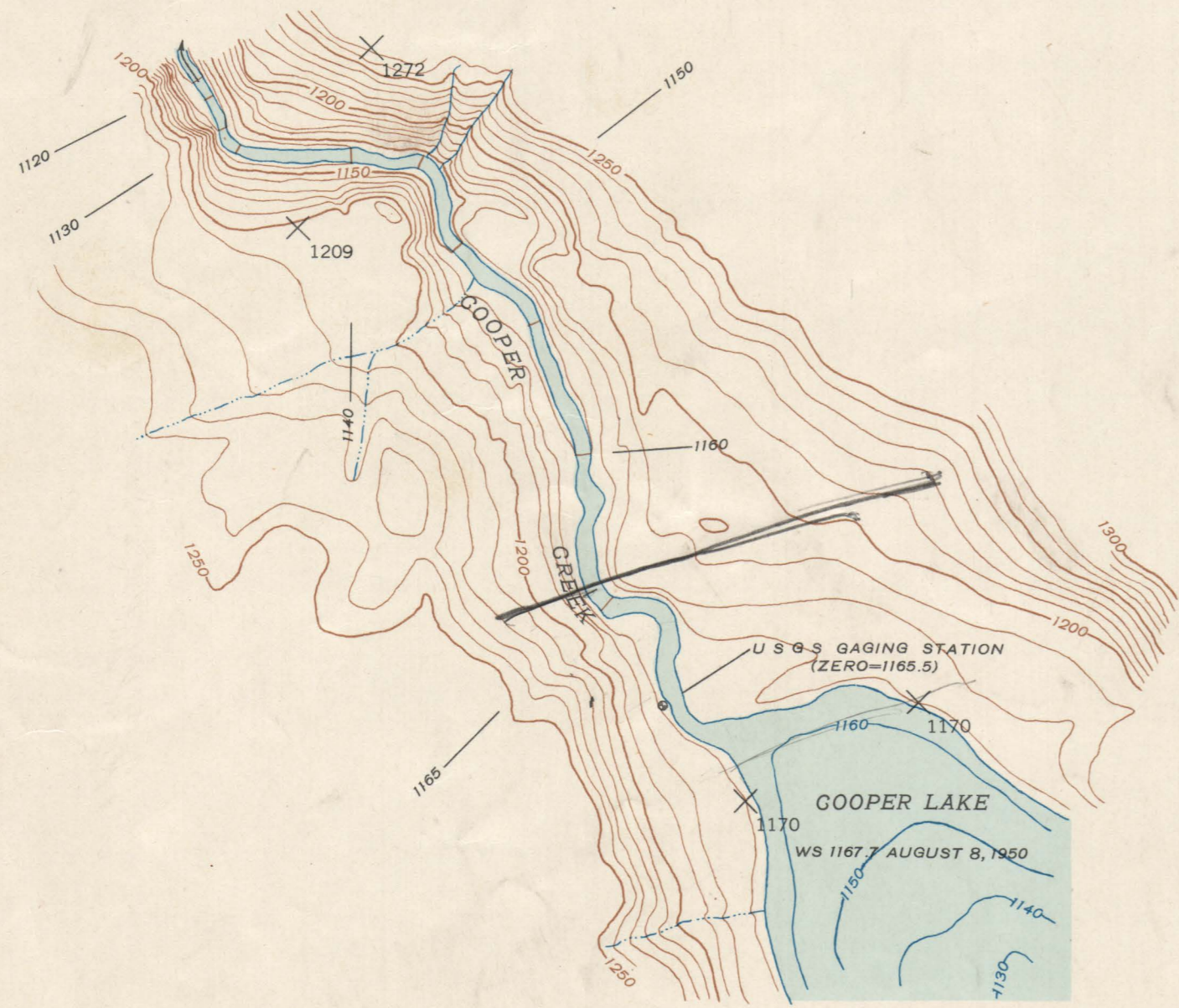




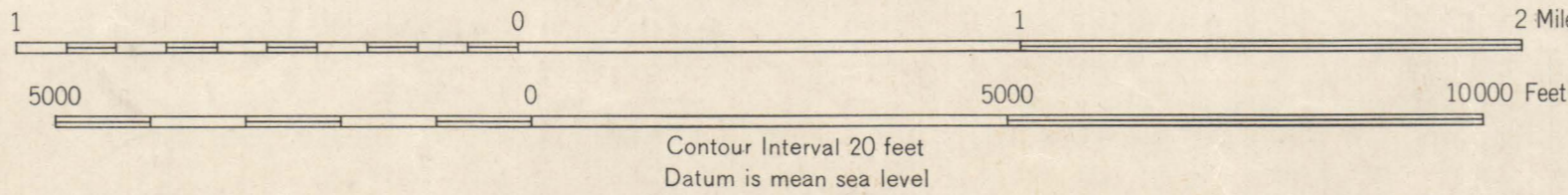
CHUGACH NATIONAL FOREST



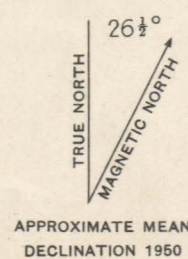
COOPER LAKE DAM SITE

Scale 1:4800 or 1 inch = 400 feet
400 200 0 400 800 1200 Feet
Contour interval on land 10 feet
Contour interval on water surface 5 feet
Datum is mean sea level

Scale 1:24000 or 1 inch = 2000 feet



Topography by Gordon C. Giles
Surveyed in 1950



Subject to adjustment
All crosses (X) are plane table bench marks

Interior—Geological Survey, Washington, D.C. One plan sheet with dam site

FILE COPY
NOT TO BE REMOVED FROM
410 FEDERAL BUILDING
TACOMA, WASHINGTON

COOPER LAKE,
ALASKA
Printed in 1951
ONE SHEET