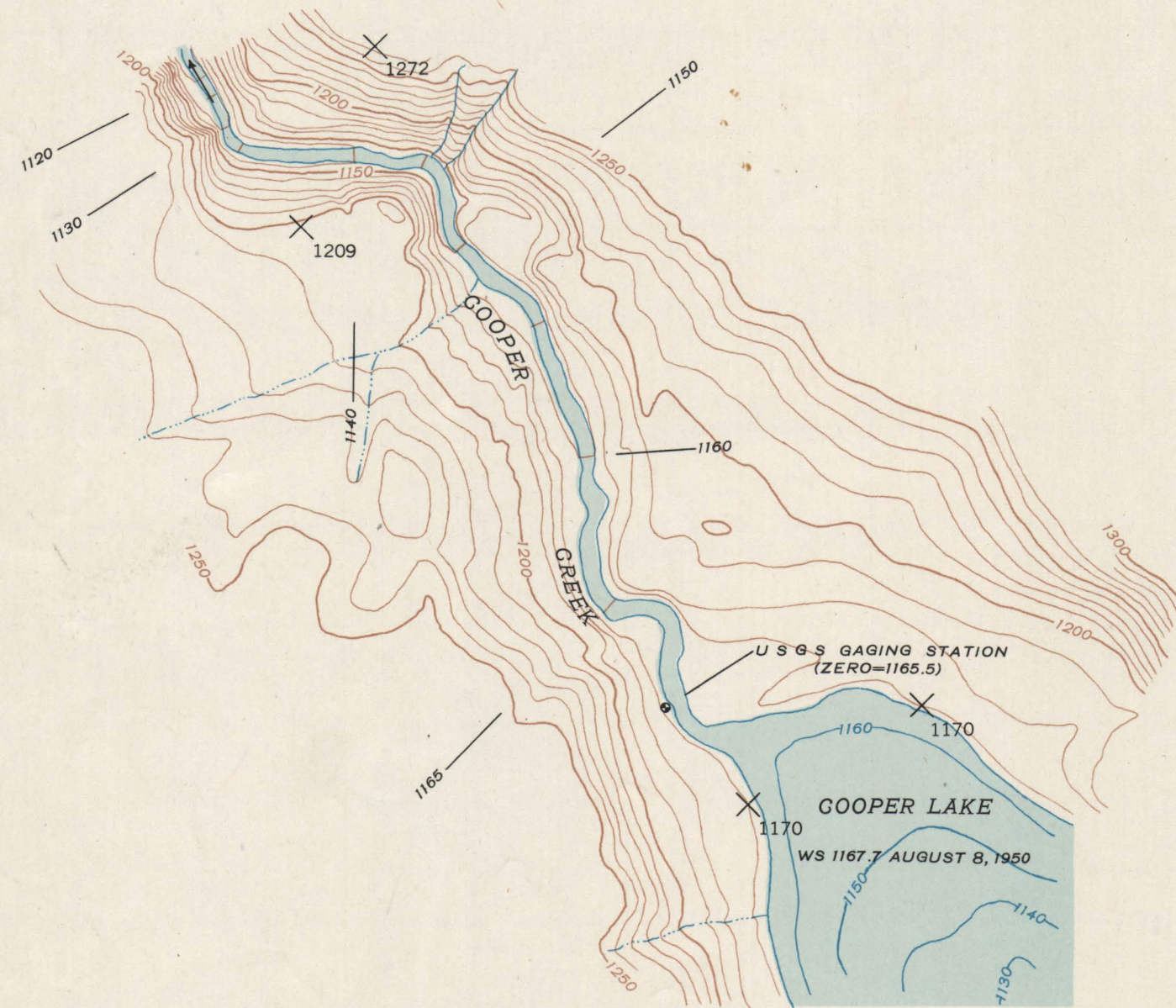




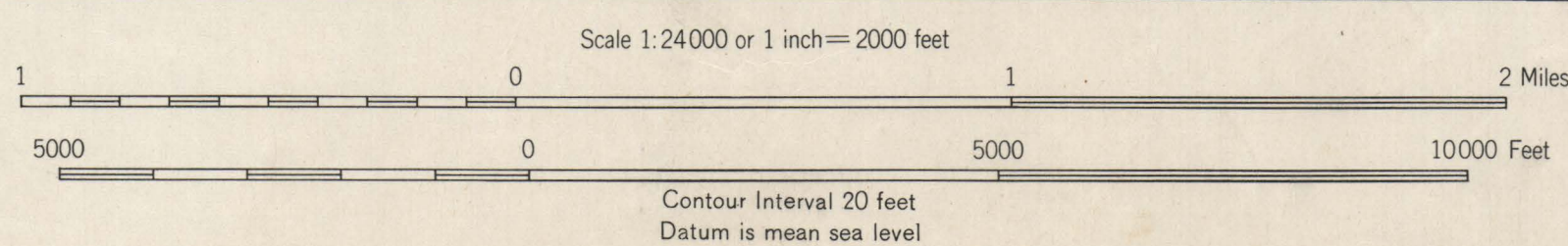
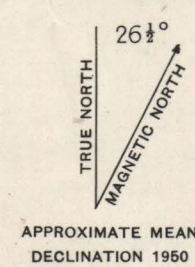
CHUGACH NATIONAL FOREST



COOPER LAKE DAM SITE

Scale 1:4800 or 1 inch = 400 feet
 400 200 0 400 800 1200 Feet
 Contour interval on land 10 feet
 Contour interval on water surface 5 feet
 Datum is mean sea level

Topography by Gordon C. Giles
 Surveyed in 1950



Subject to adjustment
 All crosses (X) are plane table bench marks
 INTERIOR—GEOLOGICAL SURVEY, WASHINGTON, D. C. One plan sheet with dam site